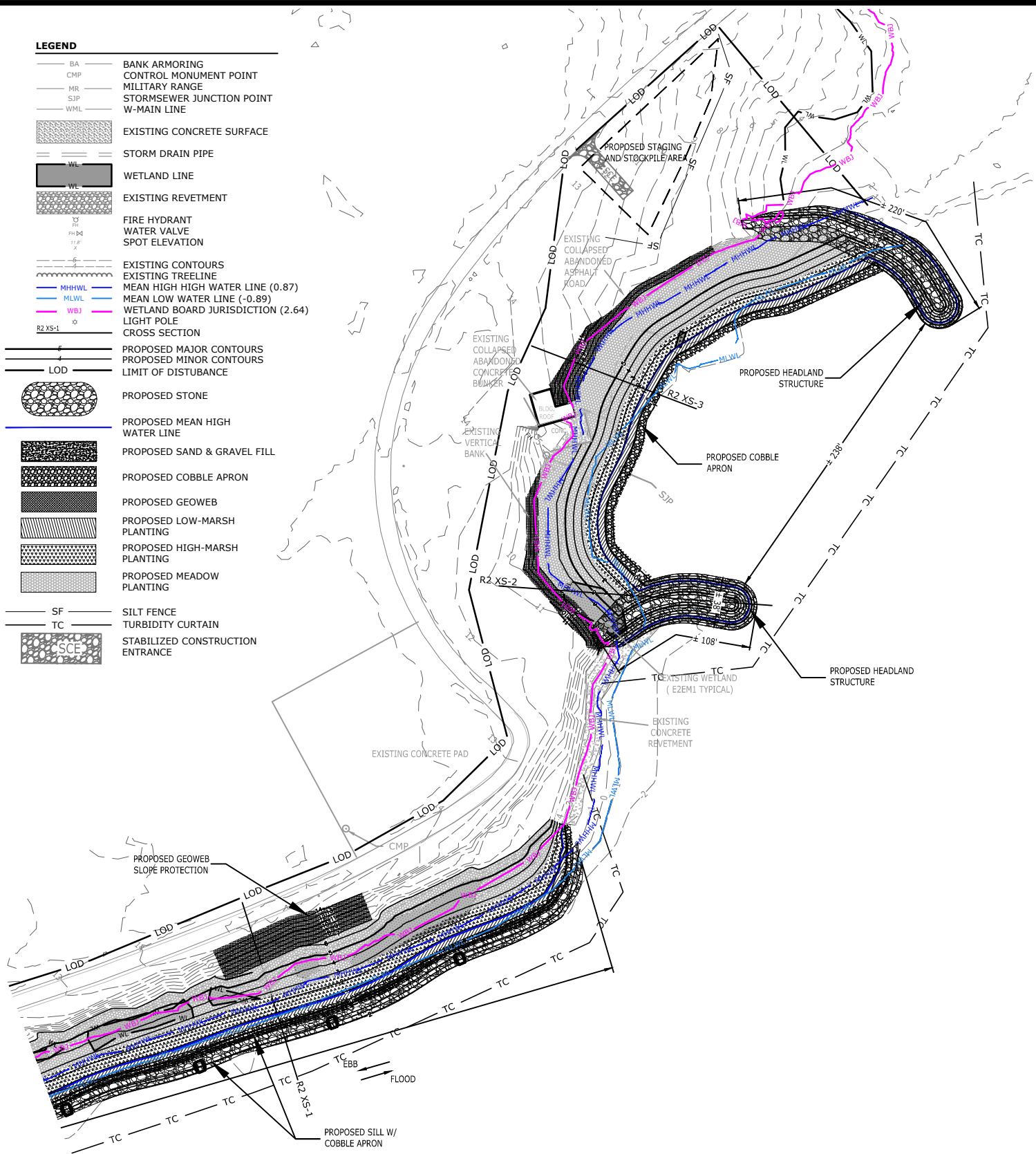


**LEGEND**

- BA — BANK ARMORING
- CMP — CONTROL MONUMENT POINT
- MR — MILITARY RANGE
- SJP — STORMSEWER JUNCTION POINT
- WML — W-MAIN LINE
- EXISTING CONCRETE SURFACE
- STORM DRAIN PIPE
- WETLAND LINE
- EXISTING REVETMENT
- FIRE HYDRANT WATER VALVE
- SPOT ELEVATION
- EXISTING CONTOURS
- EXISTING TREELINE
- MEAN HIGH WATER LINE (0.87)
- MEAN LOW WATER LINE (-0.89)
- WETLAND BOARD JURISDICTION (2.64)
- LIGHT POLE CROSS SECTION
- PROPOSED MAJOR CONTOURS
- PROPOSED MINOR CONTOURS
- LOD — LIMIT OF DISTURBANCE
- PROPOSED STONE
- PROPOSED MEAN HIGH WATER LINE
- PROPOSED SAND & GRAVEL FILL
- PROPOSED COBBLE APRON
- PROPOSED GEOWEB
- PROPOSED LOW-MARSH PLANTING
- PROPOSED HIGH-MARSH PLANTING
- PROPOSED MEADOW PLANTING
- SF — SILT FENCE
- TC — TURBIDITY CURTAIN
- STABILIZED CONSTRUCTION ENTRANCE



**REACH 2**



**Applicant:**



NAVFAC Washington Environmental  
 1314 Harwood Street, SE  
 BLDG. 212  
 Washington, D.C. 20374

**REACH 2 - SITE PLAN**

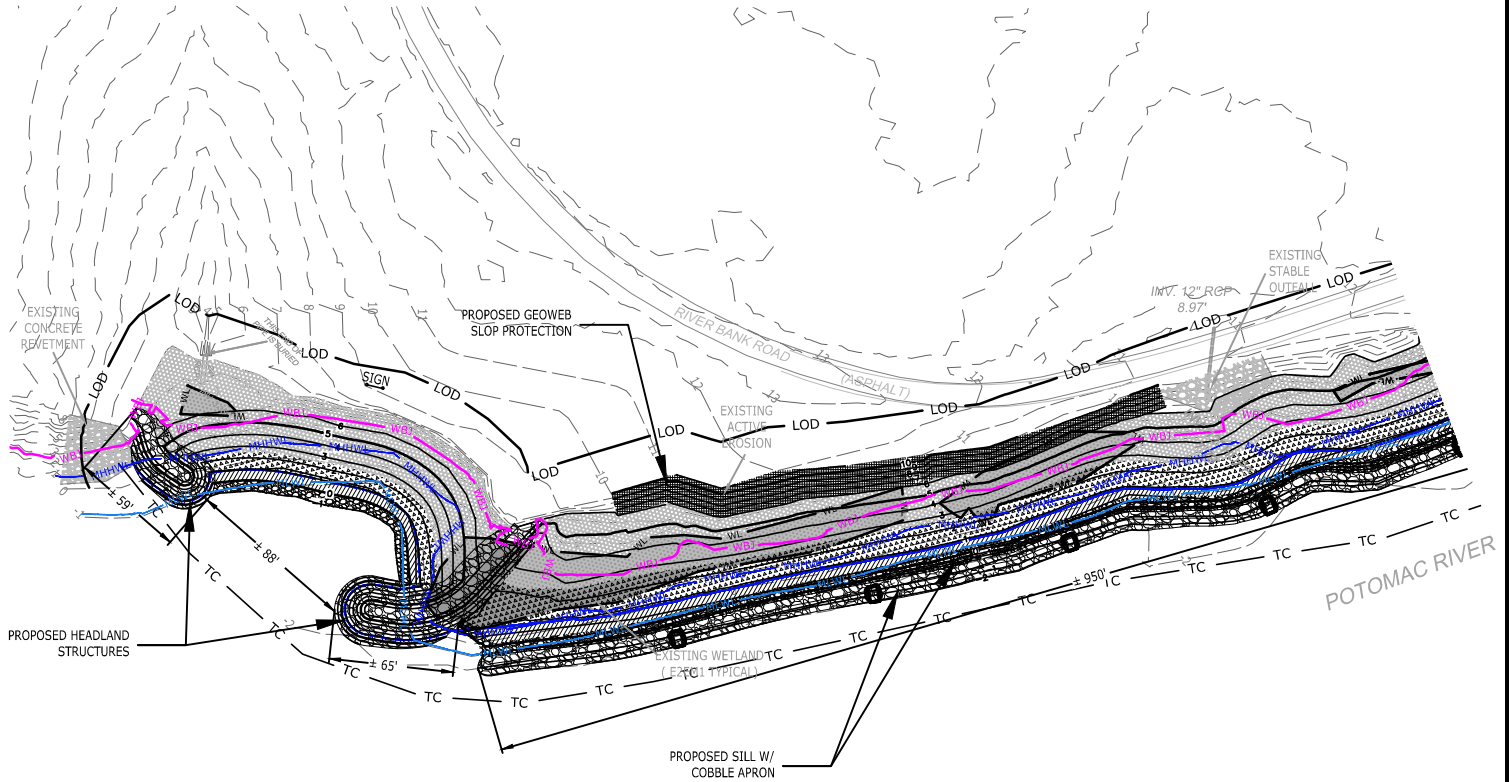
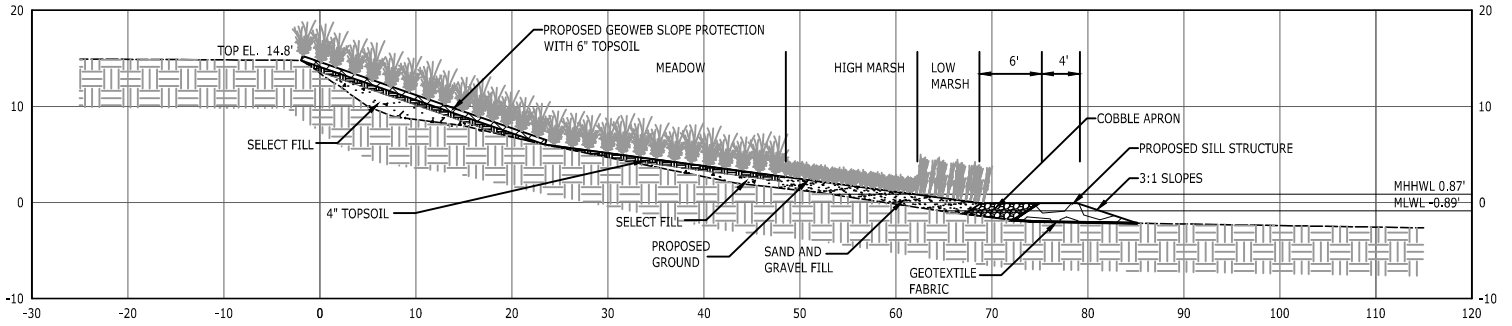
**SHORELINE STABILIZATION AT NSFDL**  
 NAVAL SUPPORT FACILITY DAHLGREN  
 KING GEORGE COUNTY, VIRGINIA

**SCALE:** 1" = 100'

**DATE:** JANUARY 2022

**SHEET:** 1 of 26

### R2 XS-1



**Applicant:**



NAVFAC Washington Environmental  
 1314 Harwood Street, SE  
 BLDG. 212  
 Washington, D.C. 20374

**REACH 2 - SITE PLAN**

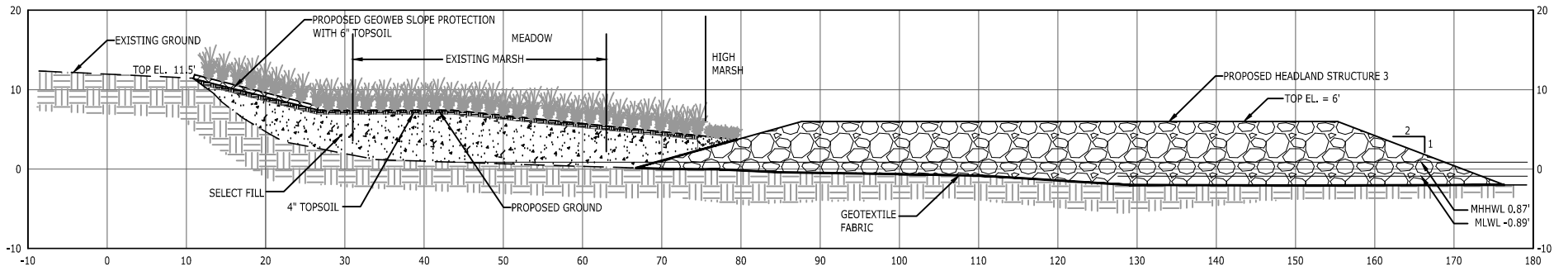
**SHORELINE STABILIZATION AT NSFDL**  
 NAVAL SUPPORT FACILITY DAHLGREN  
 KING GEORGE COUNTY, VIRGINIA

**SCALE:** 1" = 100'

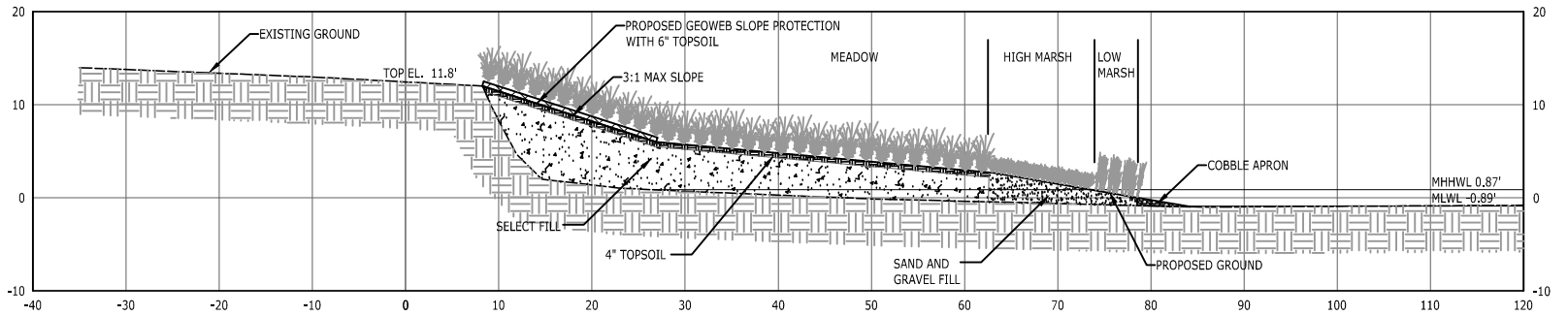
**DATE:** JANUARY 2022

**SHEET:** 2 of 26

### R2 XS-2



### R2 XS-3



**Applicant:**



NAVFAC Washington Environmental  
 1314 Harwood Street, SE  
 BLDG. 212  
 Washington, D.C. 20374

REACH 2 - CROSS SECTIONS

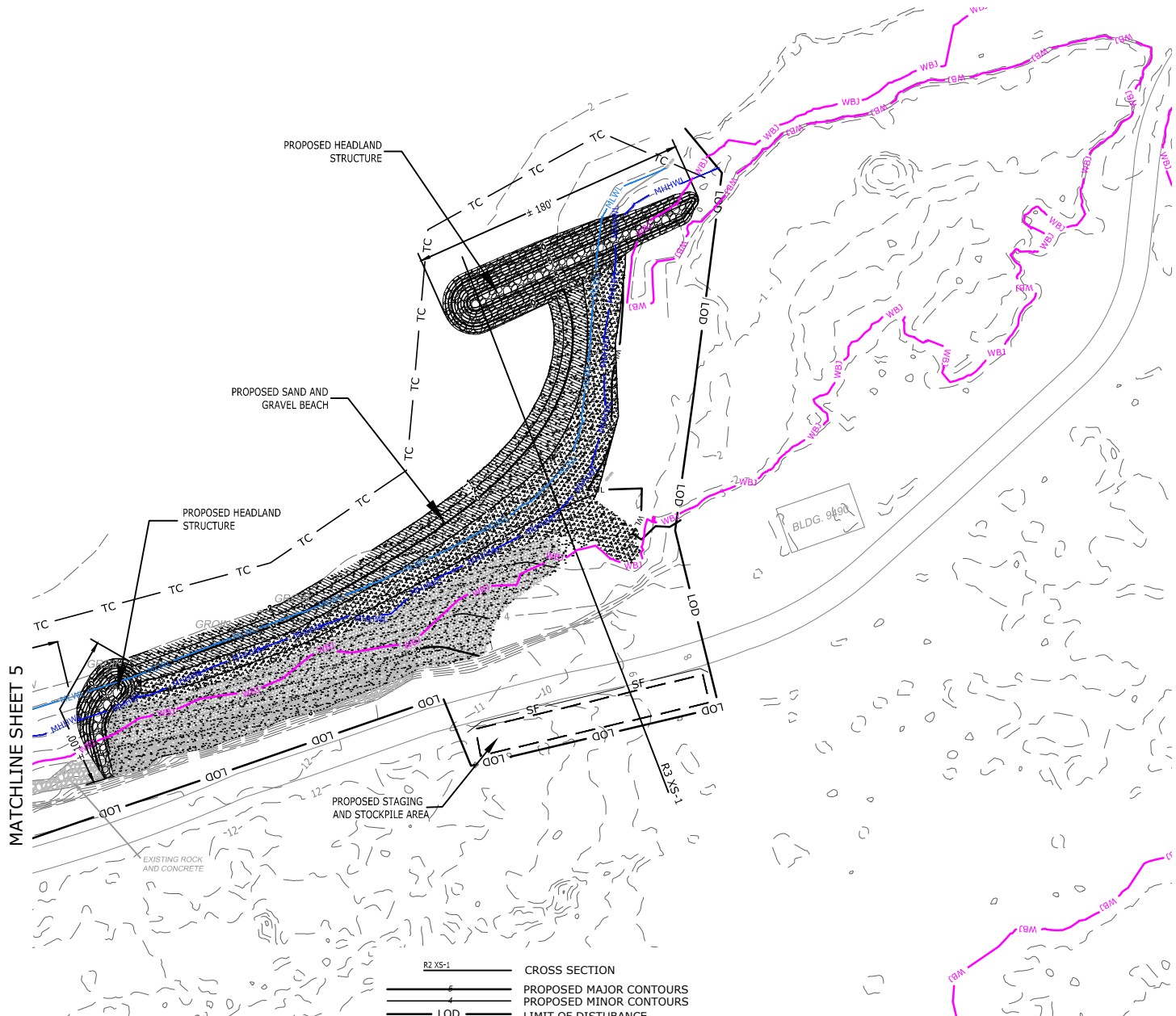
SHORELINE STABILIZATION AT NSFDL

NAVAL SUPPORT FACILITY DAHLGREN  
 KING GEORGE COUNTY, VIRGINIA

SCALE: 1" = 20'

DATE: JANUARY 2022

SHEET: 3 of 26



MATCHLINE SHEET 5

**LEGEND**

- BA — BANK ARMORING
- CMP — CONTROL MONUMENT POINT
- MR — MILITARY RANGE
- SJP — STORMSEWER JUNCTION POINT
- WML — W-MAIN LINE
- EXISTING CONCRETE SURFACE
- STORM DRAIN PIPE
- W/L — WETLAND LINE
- EXISTING REVETMENT
- FIRE HYDRANT
- WATER VALVE
- SPOT ELEVATION
- EXISTING CONTOURS
- EXISTING TREELINE
- MHHWL — MEAN HIGH HIGH WATER LINE (0.87)
- HLWL — MEAN LOW WATER LINE (-0.89)
- WBJ — WETLAND BOARD JURISDICTION (2.64)
- ⊙ — LIGHT POLE

- R2 XS-1 — CROSS SECTION
- PROPOSED MAJOR CONTOURS
- PROPOSED MINOR CONTOURS
- LOD — LIMIT OF DISTURBANCE
- PROPOSED STONE
- PROPOSED MEAN HIGH WATER LINE
- PROPOSED SAND & GRAVEL FILL
- PROPOSED COBBLE APRON
- PROPOSED GEOWEB
- PROPOSED LOW-MARSH PLANTING
- PROPOSED HIGH-MARSH PLANTING
- PROPOSED MEADOW PLANTING
- SF — SILT FENCE
- TC — TURBIDITY CURTAIN
- SCE — STABILIZED CONSTRUCTION ENTRANCE



**Applicant:**



NAVFAC Washington Environmental  
 1314 Harwood Street, SE  
 BLDG. 212  
 Washington, D.C. 20374

**REACH 3 - SITE PLAN**

**SHORELINE STABILIZATION AT NSFDL**  
 NAVAL SUPPORT FACILITY DAHLGREN  
 KING GEORGE COUNTY, VIRGINIA

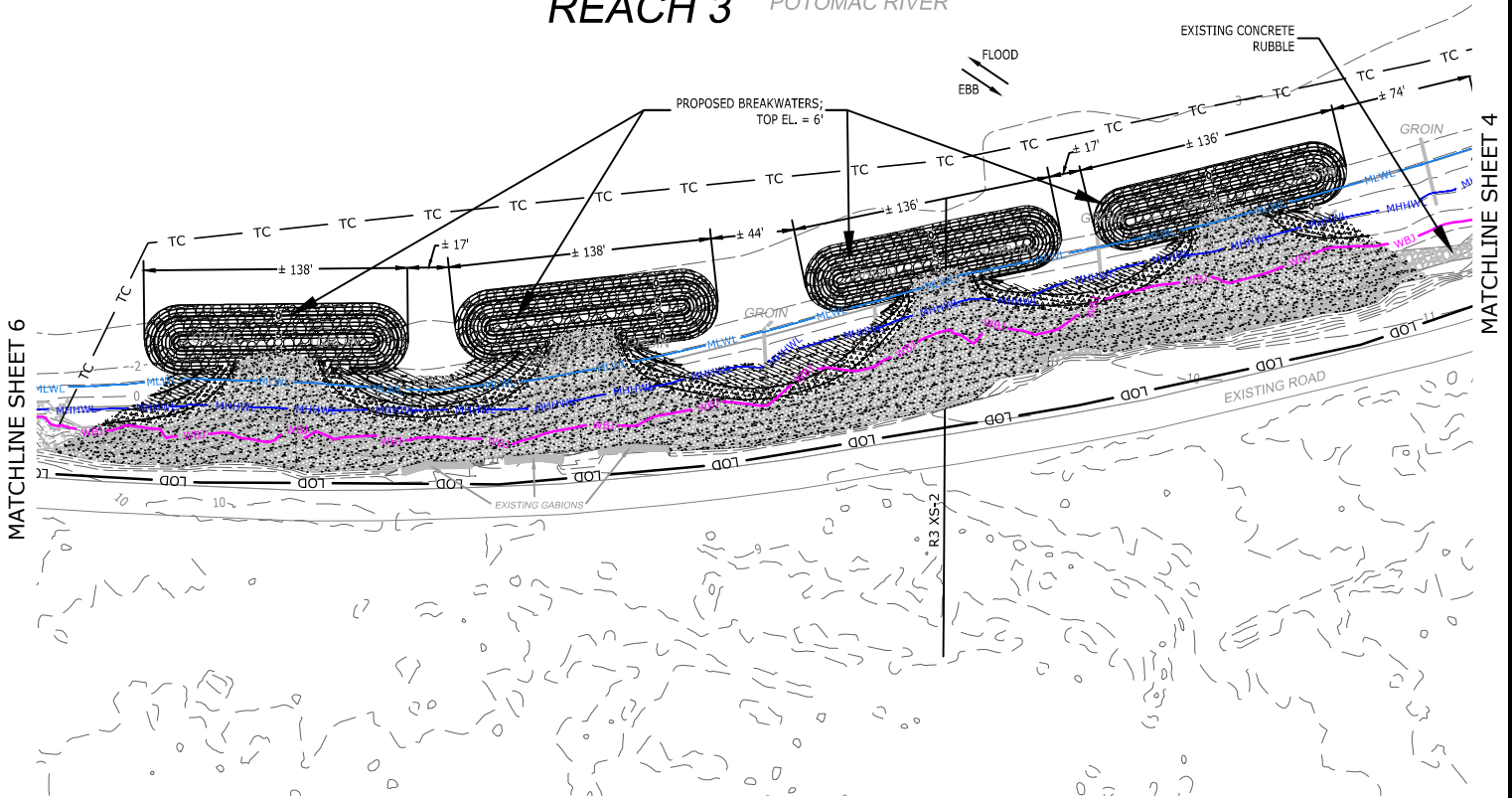
**SCALE:** 1" = 100'

**DATE:** JANUARY 2022

**SHEET:** 4 of 26



# REACH 3 POTOMAC RIVER



NORTH

**Applicant:**



NAVFAC Washington Environmental  
 1314 Harwood Street, SE  
 BLDG. 212  
 Washington, D.C. 20374

REACH 3 - SITE PLAN

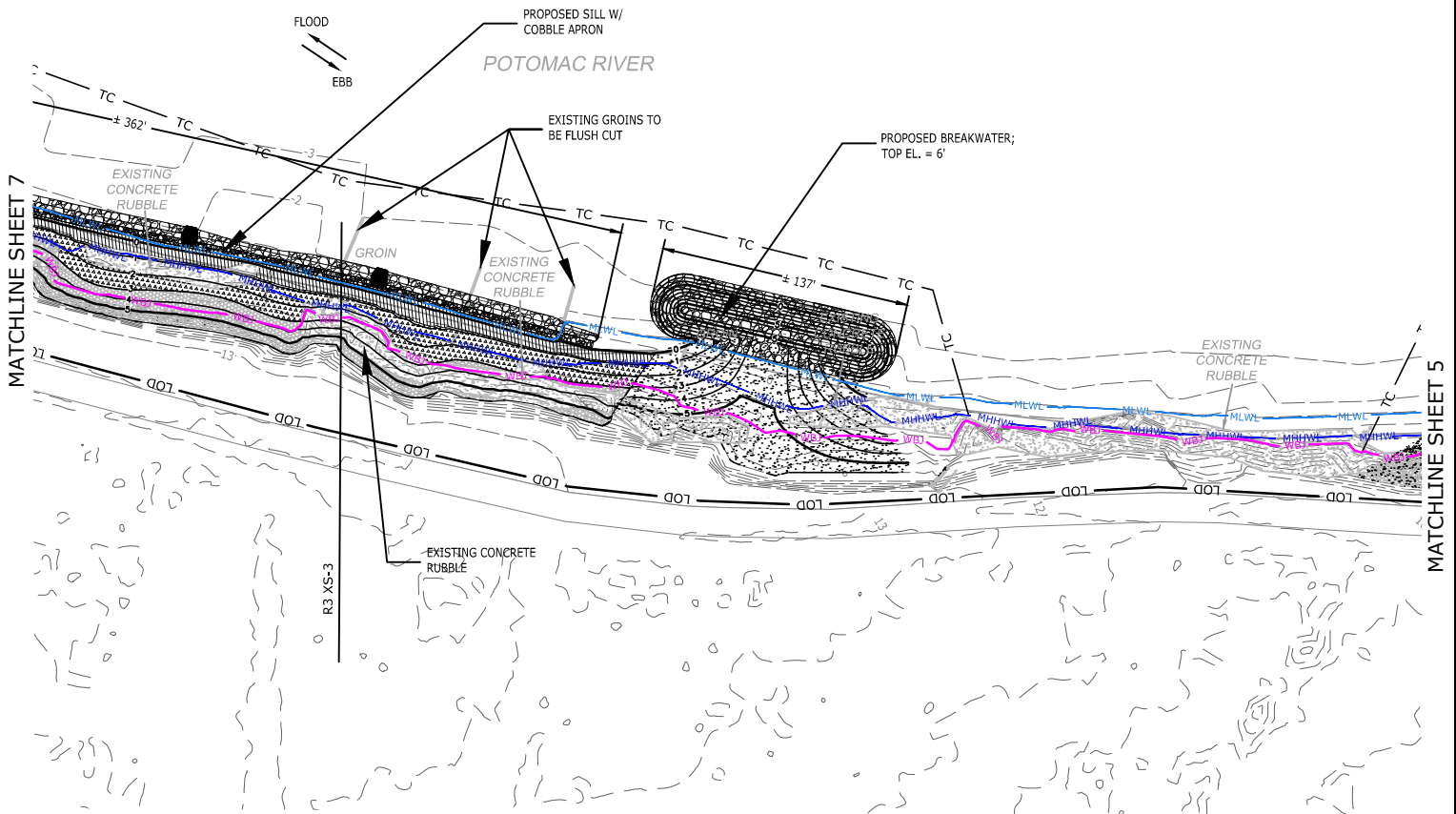
**SHORELINE STABILIZATION AT NSFDL**  
 NAVAL SUPPORT FACILITY DAHLGREN  
 KING GEORGE COUNTY, VIRGINIA

**SCALE:** 1" = 100'

**DATE:** JANUARY 2022

**SHEET:** 5 of 26

# REACH 3



NORTH

**Applicant:**



NAVFAC Washington Environmental  
 1314 Harwood Street, SE  
 BLDG. 212  
 Washington, D.C. 20374

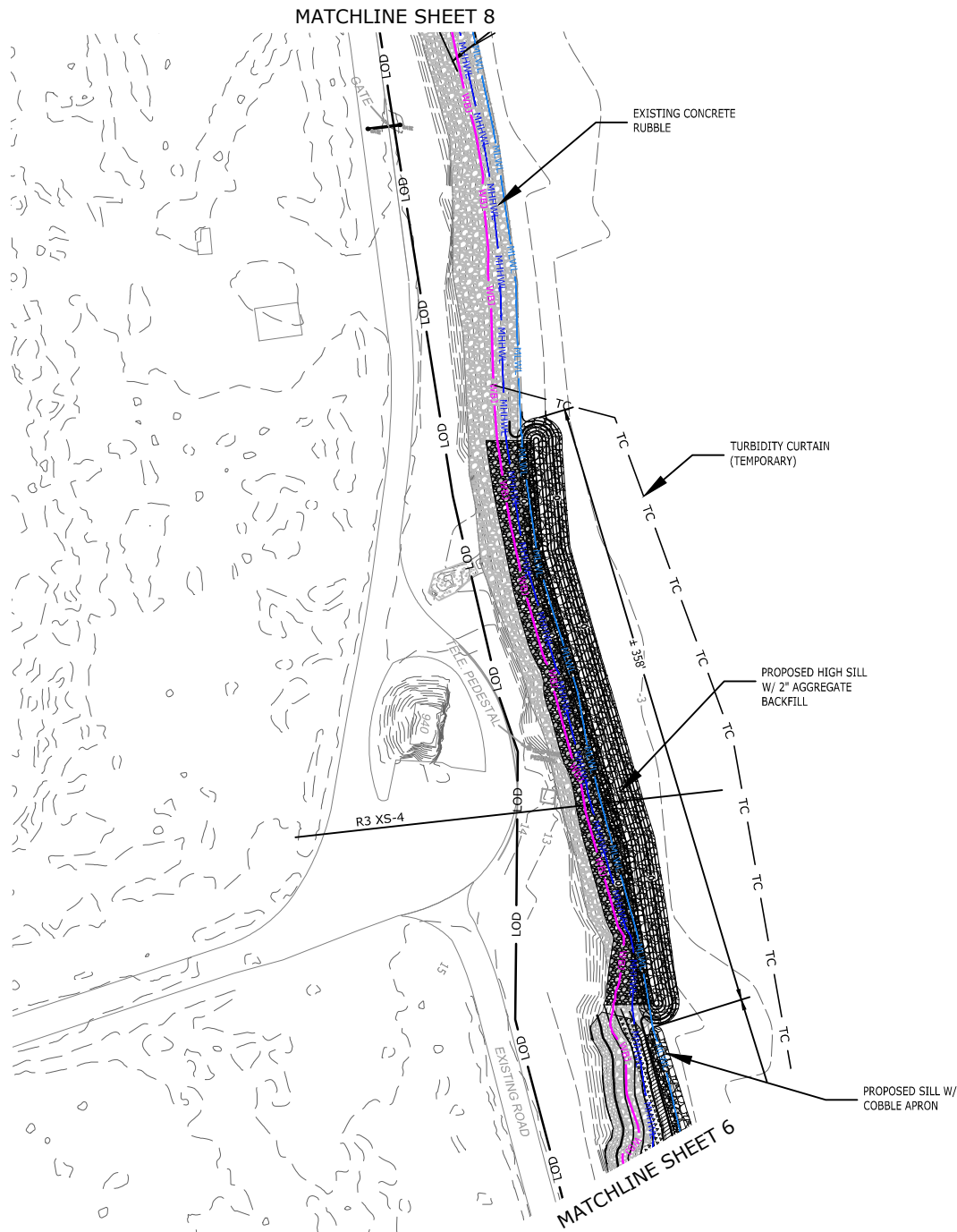
REACH 3 - SITE PLAN

**SHORELINE STABILIZATION AT NSFDL**  
 NAVAL SUPPORT FACILITY DAHLGREN  
 KING GEORGE COUNTY, VIRGINIA

**SCALE:** 1" = 100'

**DATE:** JANUARY 2022

**SHEET:** 6 of 26



NORTH

**Applicant:**



NAVFAC Washington Environmental  
 1314 Harwood Street, SE  
 BLDG. 212  
 Washington, D.C. 20374

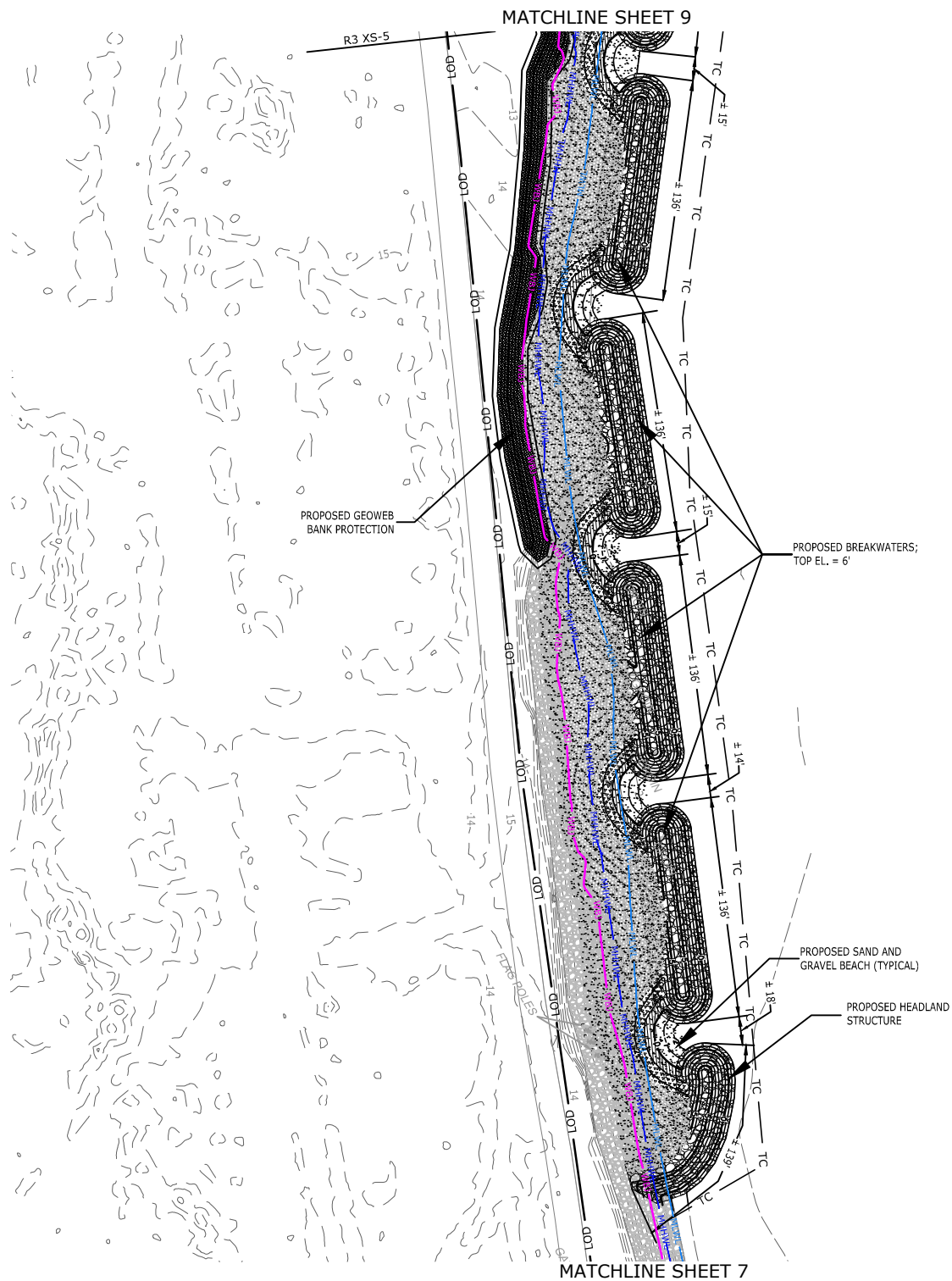
REACH 3 - SITE PLAN

**SHORELINE STABILIZATION AT NSFDL**  
 NAVAL SUPPORT FACILITY DAHLGREN  
 KING GEORGE COUNTY, VIRGINIA

**SCALE:** 1" = 100'

**DATE:** JANUARY 2022

**SHEET:** 7 of 26



NORTH

**Applicant:**



NAVFAC Washington Environmental  
 1314 Harwood Street, SE  
 BLDG. 212  
 Washington, D.C. 20374

**REACH 3 - SITE PLAN**

**SHORELINE STABILIZATION AT NSFDL**  
 NAVAL SUPPORT FACILITY DAHLGREN  
 KING GEORGE COUNTY, VIRGINIA

**SCALE:** 1" = 100'

**DATE:** JANUARY 2022

**SHEET:** 8 of 26