

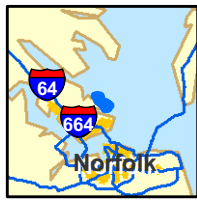


**LEGEND**

 FUDS Boundary



Projection : NAD\_1983\_UTM\_Zone\_18N

 **U.S. ARMY  
CORPS OF ENGINEERS**  
BALTIMORE DISTRICT

MILITARY MUNITIONS RESPONSE PROGRAM

FIGURE  
NUMBER  
**1-2**

TOPOGRAPHIC MAP  
PLUM TREE ISLAND RANGE

 **Shaw** Shaw Environmental, Inc.