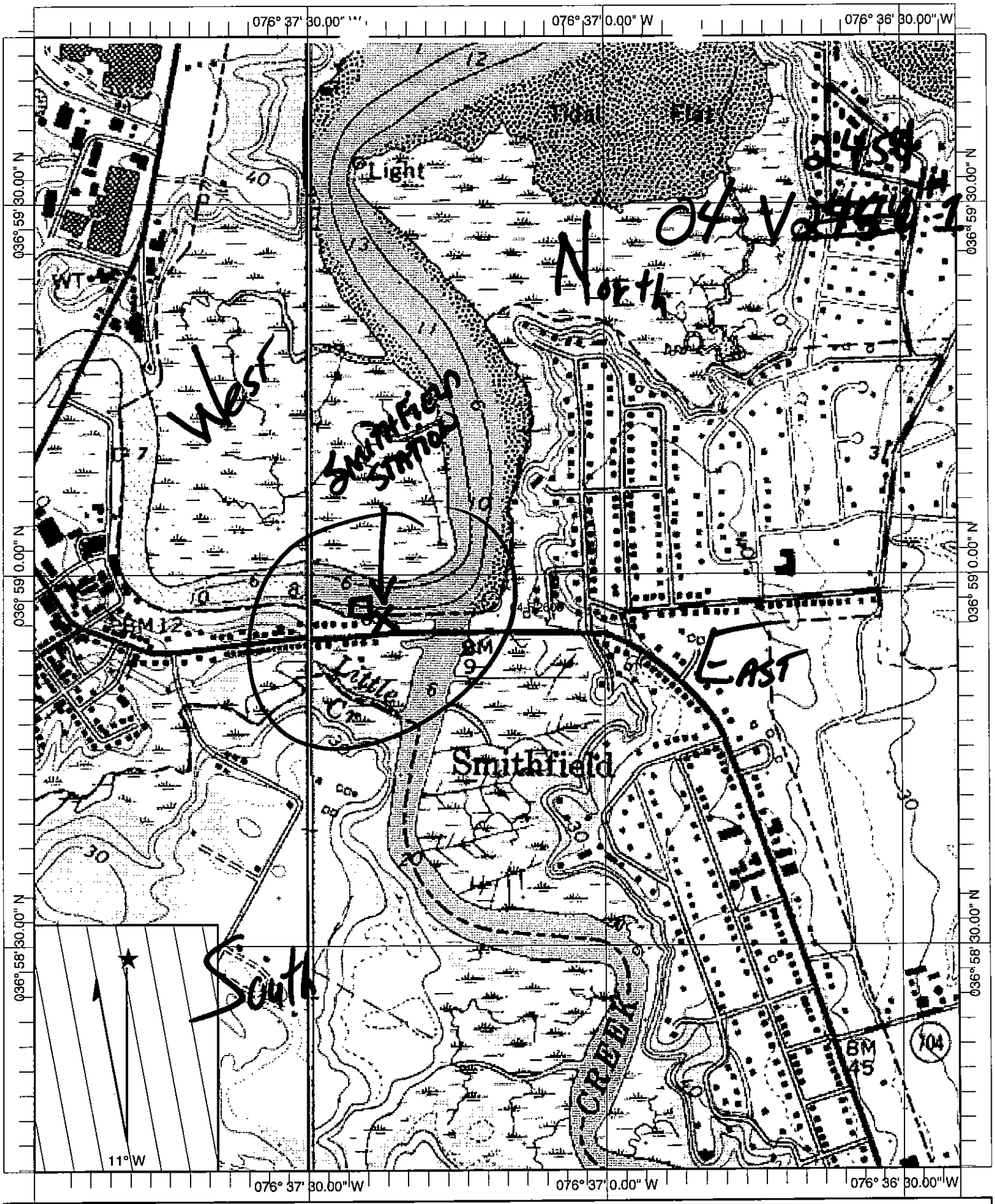

Name: BENNS CHURCH
Date: 8/10/2004
Scale: 1 inch equals 1000 feet

Location: 036° 58' 57.69" N 076° 37' 10.98" W
Caption: 04-R2605 Smithfield Station
Marina expansion, bulkhead, dredging proposal.

Copyright (C) 1997, Maptech, Inc.

T. EDWARDS (1)

DRAWING A

04-V2484

#2

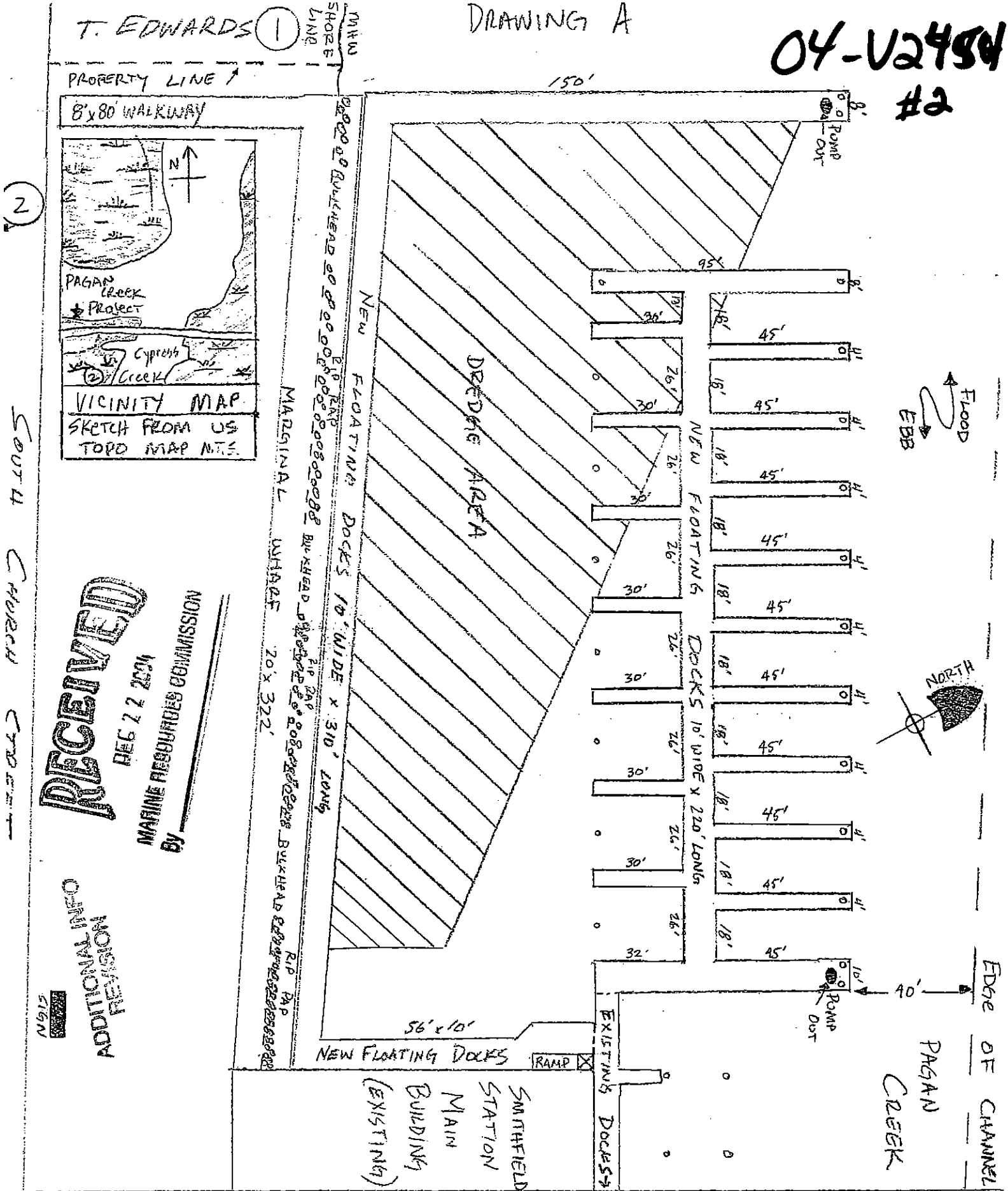

ADJACENT PROPERTY OWNERS
1. T. EDWARDS
2. A. BETTS

MASTER PLAN PHASE III
SMITHFIELD STATION
SCALE 1" = 40'

PROPOSED MARGINAL WHARF, DREDGING, RIP RAP JETTY & FLOATING DOCKS IN PAGAN CREEK AT SMITHFIELD, VA

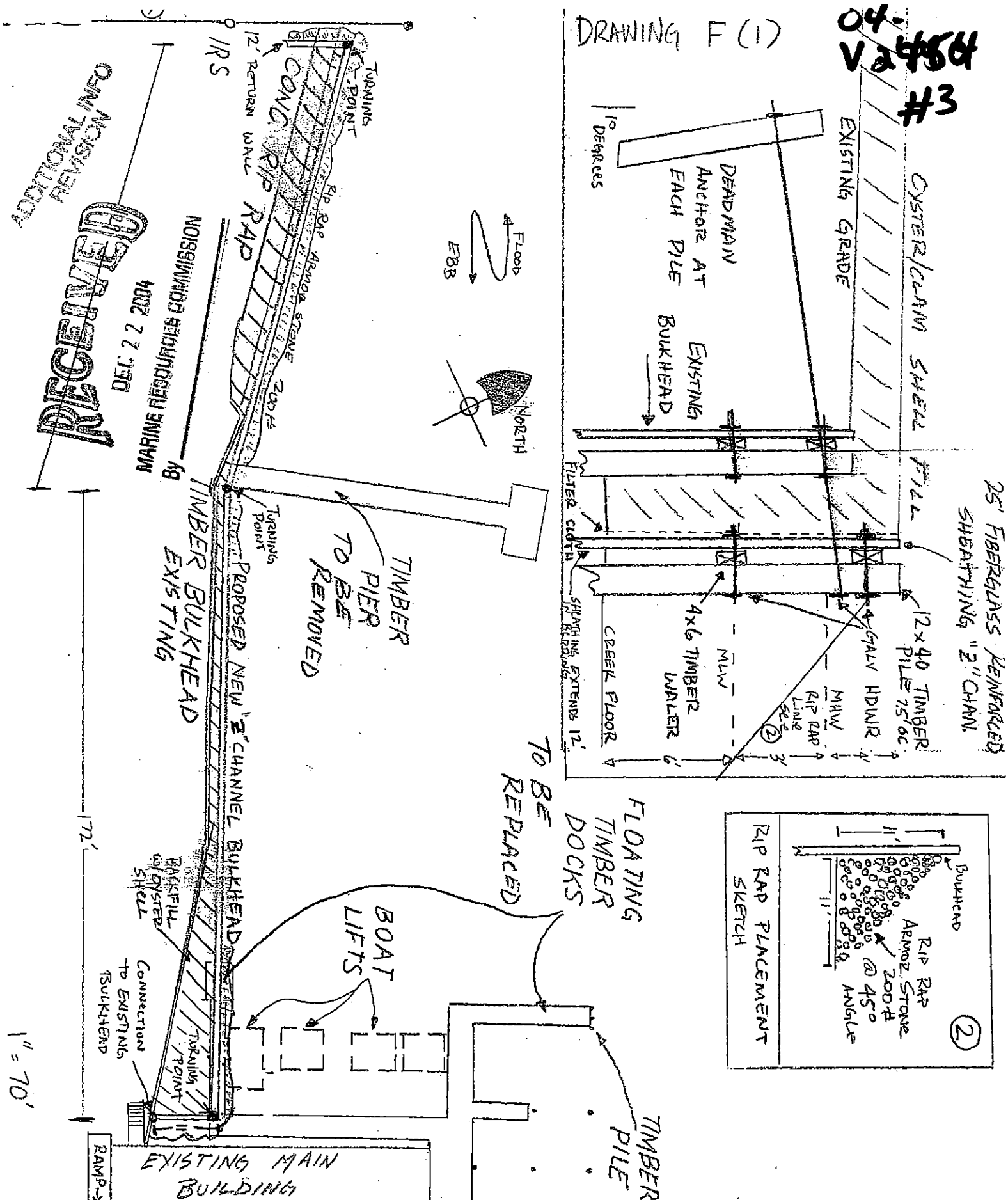

ADJACENT PROPERTY OWNER
) T. EDWARDS

PLAN AND CROSS SECTIONAL VIEW
PHASE III EXPANSION BULKHEAD
SMITHFIELD STATION
SMITHFIELD, VA

PROPOSED BULKHEAD 1 OF 2
IN PAGAN CREEK
AT SMITHFIELD STATION
APPLICANT:
SMITHFIELD STATION

DRAWING H

04-V2484
#4

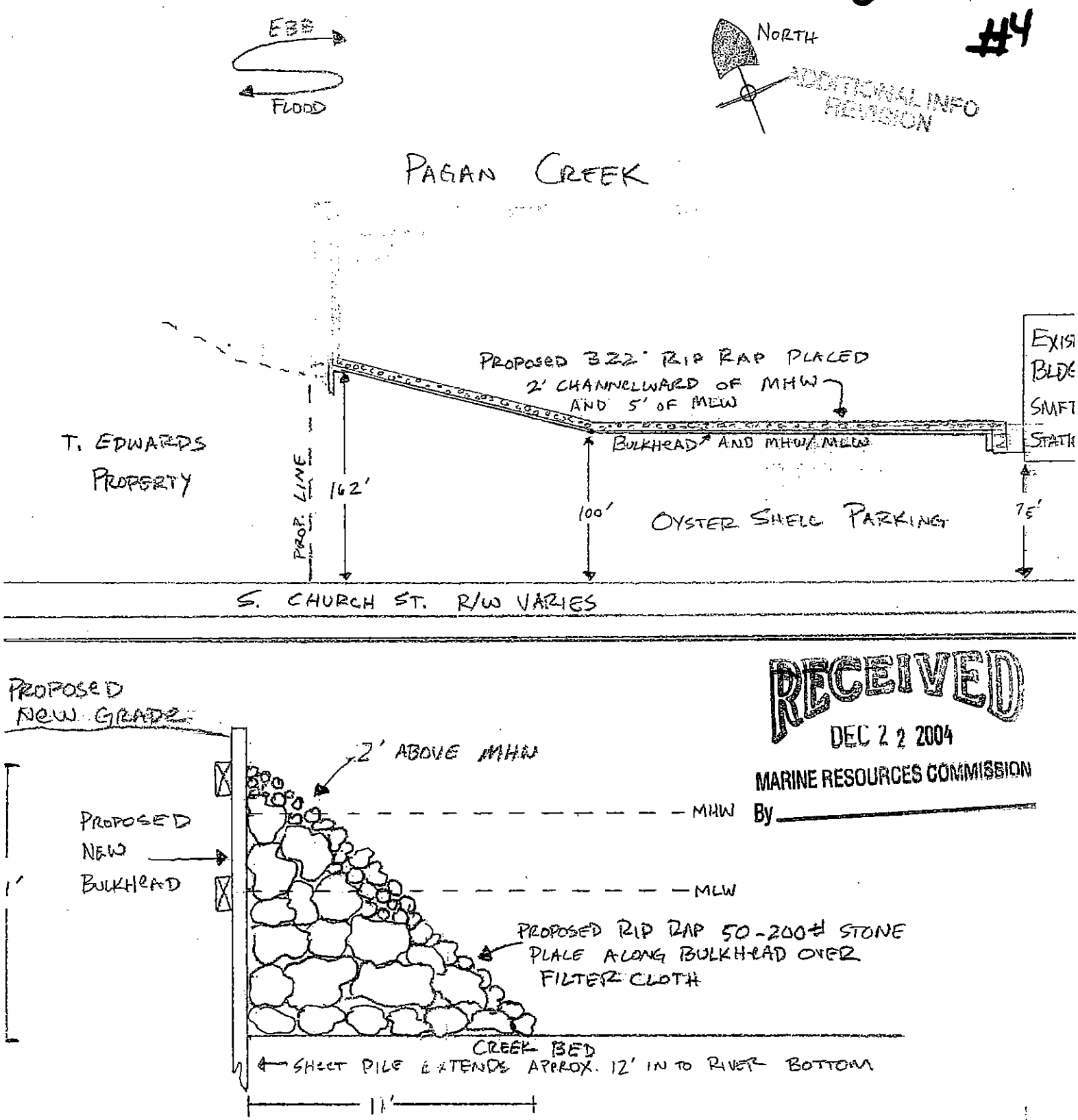

RECEIVED
DEC 22 2004
MARINE RESOURCES COMMISSION
By

ADJACENT PROP. OWNERS 1. T. EDWARDS	PLAN & CROSS SECTIONAL VIEW SMITHFIELD STATION RIP RAP REVETMENT PHASE III SMITHFIELD STATION SMITHFIELD, VA	PROPOSED REVETMENT PROJ IN PAGAN CREEK AT SMITHFIELD STATION COUNTY OF ISLE OF WIGHT Applicant: Smithfield Station

RECEIVED
DEC 22 2004
MARINE RESOURCES COMMISSION
By

#5

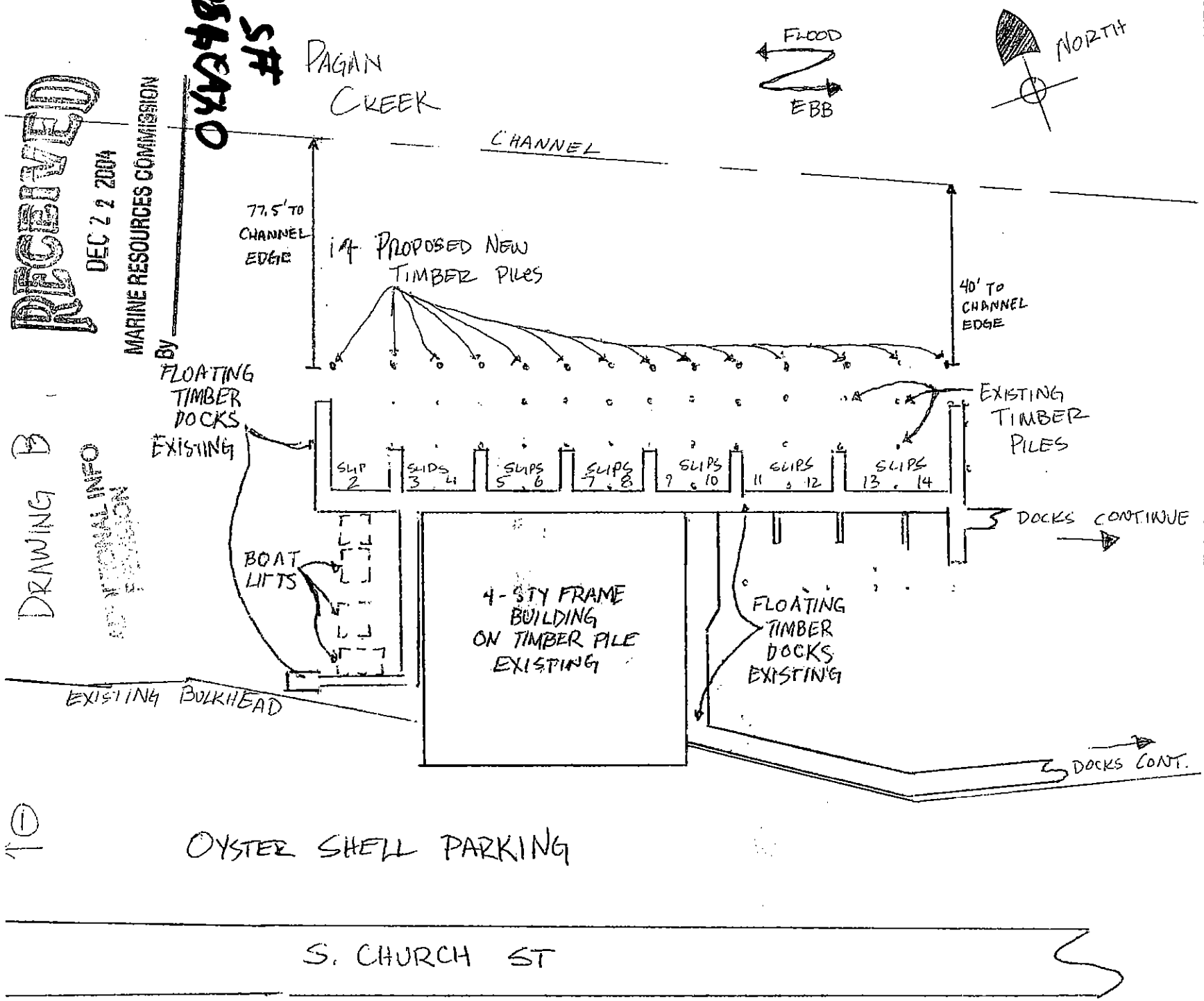

DRAWING B

NEW PILINGS PROPOSAL
IN PAGAN CREEK AT SMITHFIELD
COUNTY OF ISLE OF WIGHT, VA
APPLICANT SMITHFIELD STATION

PROPOSED NEW PILINGS PLAN
PHASE III EXPANSION
SMITHFIELD STATION
SMITHFIELD, VA

ADJACENT PROPERTY OWNERS
I. T. EDWARDS