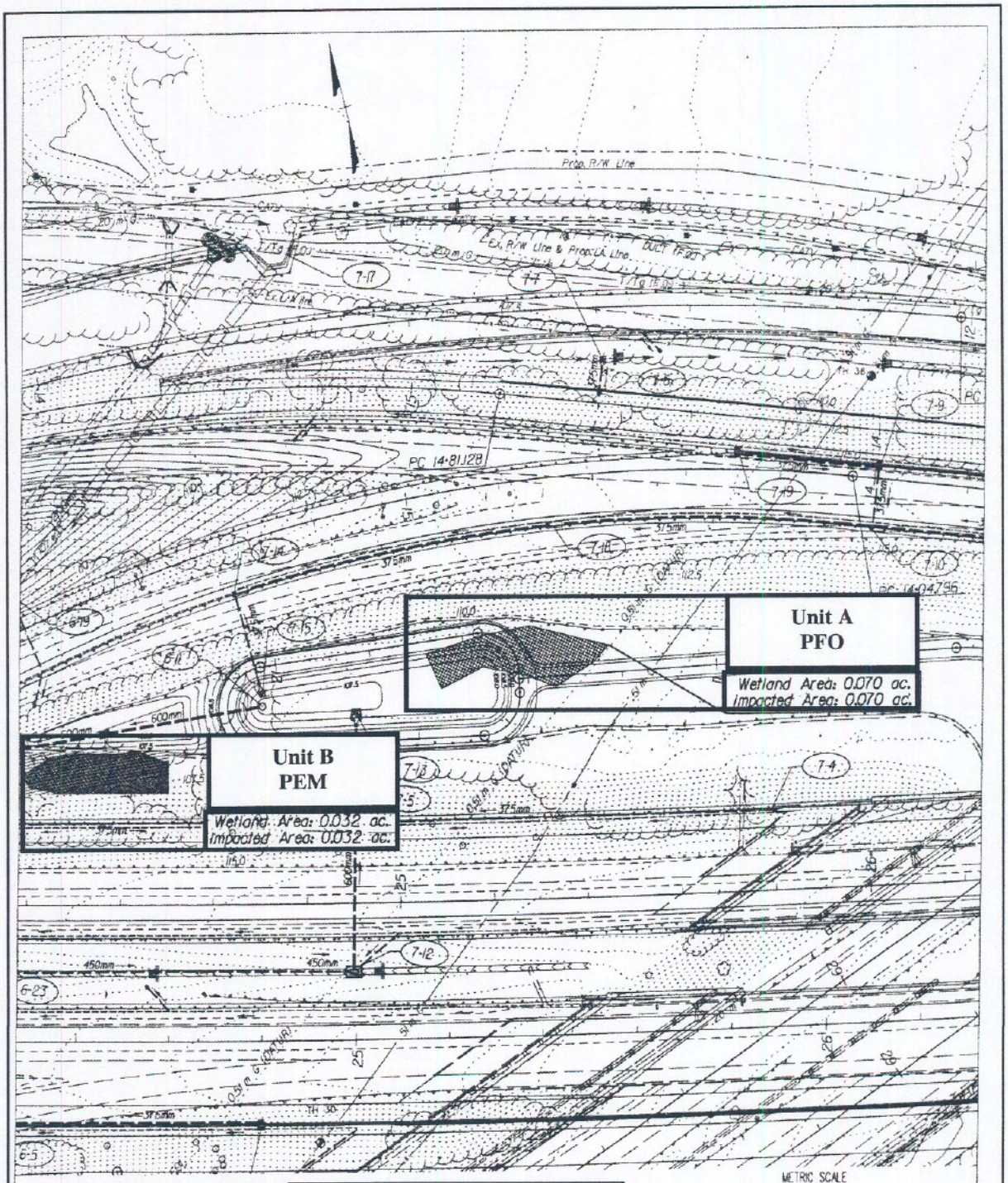

LEGEND

- WETLANDS
- WETLANDS IMPACT, PERMANENT
- TEMPORARY WETLANDS IMPACT

Denotes Temp. Diversion Dike

HDR

Figure 3F

Crossing C
Station 25+40
Unnamed Streams and Wetlands
Wetland Impact = 3,049.21 S.F.
Stream Impact = 0 Linear ft.

I-66 IMPROVEMENTS
VDOT PROJECT NO.0066-076-113,C-501
PRINCE WILLIAM COUNTY, VIRGINIA
Plan Section View

SCALE 1:1000m

JUNE 21, 2002

FIGURE 3F

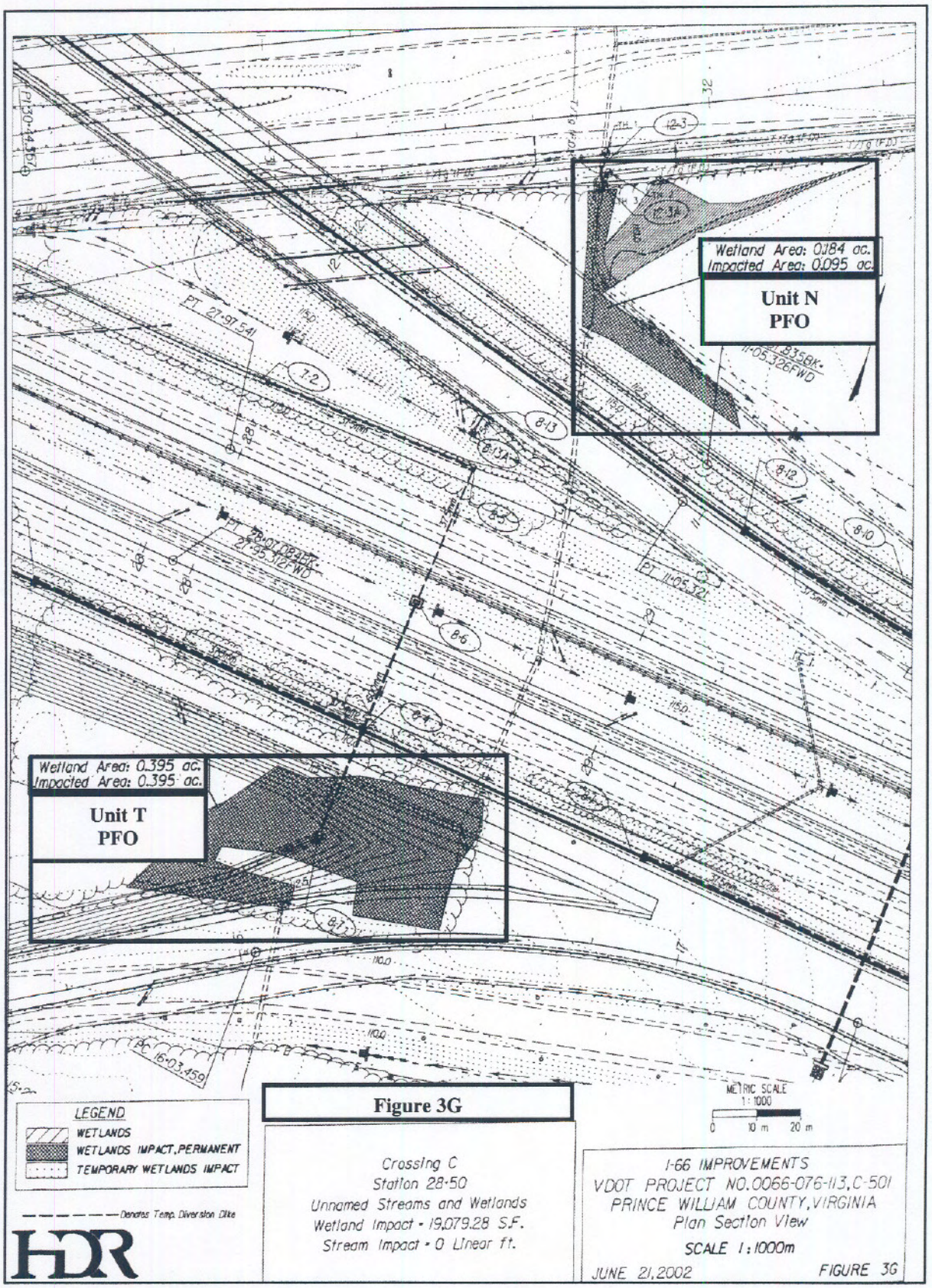

Figure 3G

Crossing C
Station 28+50
Unnamed Streams and Wetlands
Wetland Impact = 19,079.28 S.F.
Stream Impact = 0 Linear ft.

I-66 IMPROVEMENTS
VDOT PROJECT NO. 0066-076-113, C-501
PRINCE WILLIAM COUNTY, VIRGINIA
Plan Section View
SCALE 1:1000m
JUNE 21, 2002
FIGURE 3G

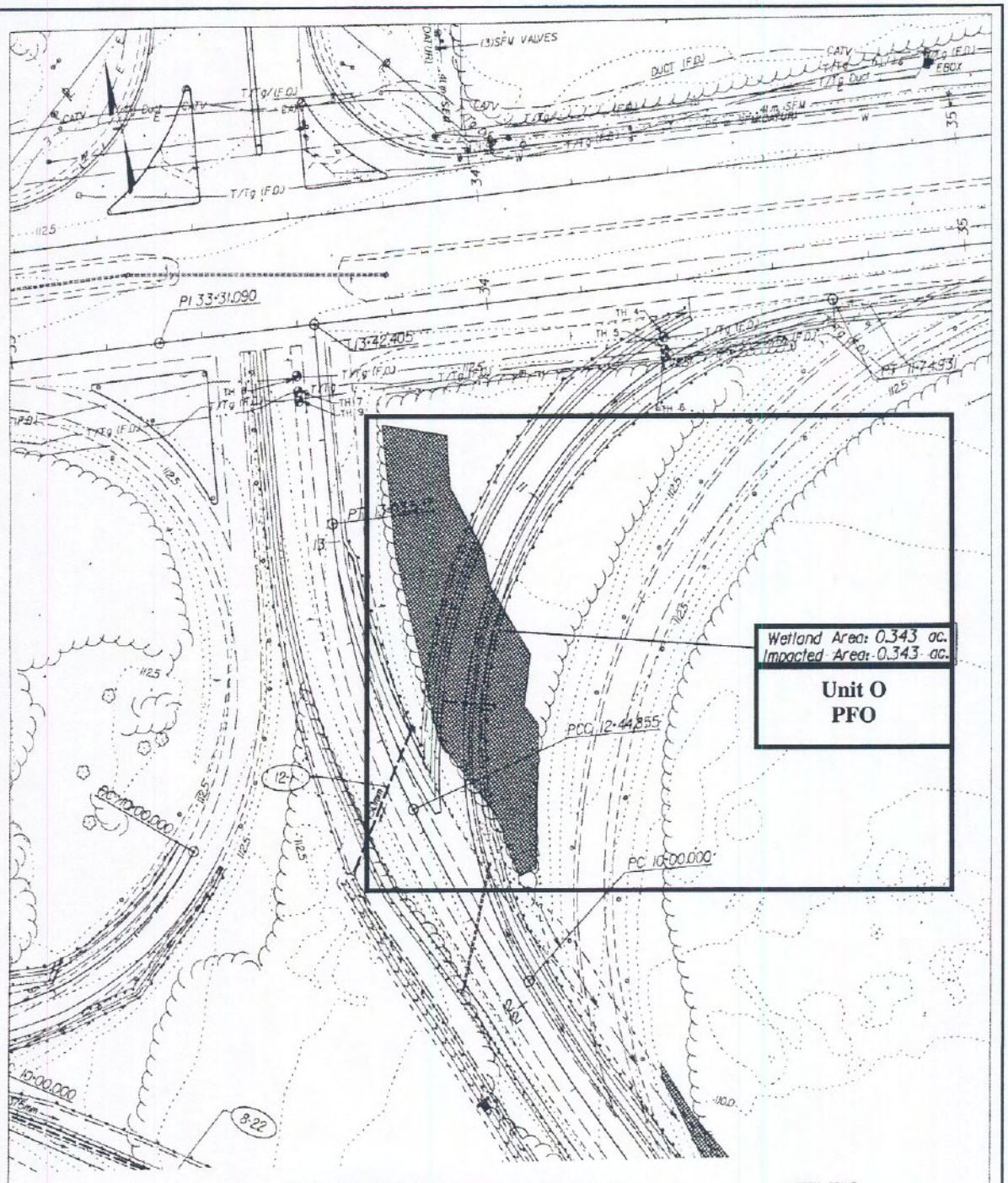

LEGEND

- WETLANDS
- WETLANDS IMPACT, PERMANENT
- TEMPORARY WETLANDS IMPACT

— — — — — Denotes Temp. Diversion Dike

HDR

Figure 3H

Crossing C
Station 34+00
Unnamed Streams and Wetlands
Wetland Impact = 14,941.4 S.F.
Stream Impact = 0 Linear ft.

METRIC SCALE
1 : 1000
0 10 m 20 m

I-66 IMPROVEMENTS
VDOT PROJECT NO. 0066-076-113, C-501
PRINCE WILLIAM COUNTY, VIRGINIA
Plan Section View

SCALE 1 : 1000m

JUNE 21, 2002 FIGURE 3H

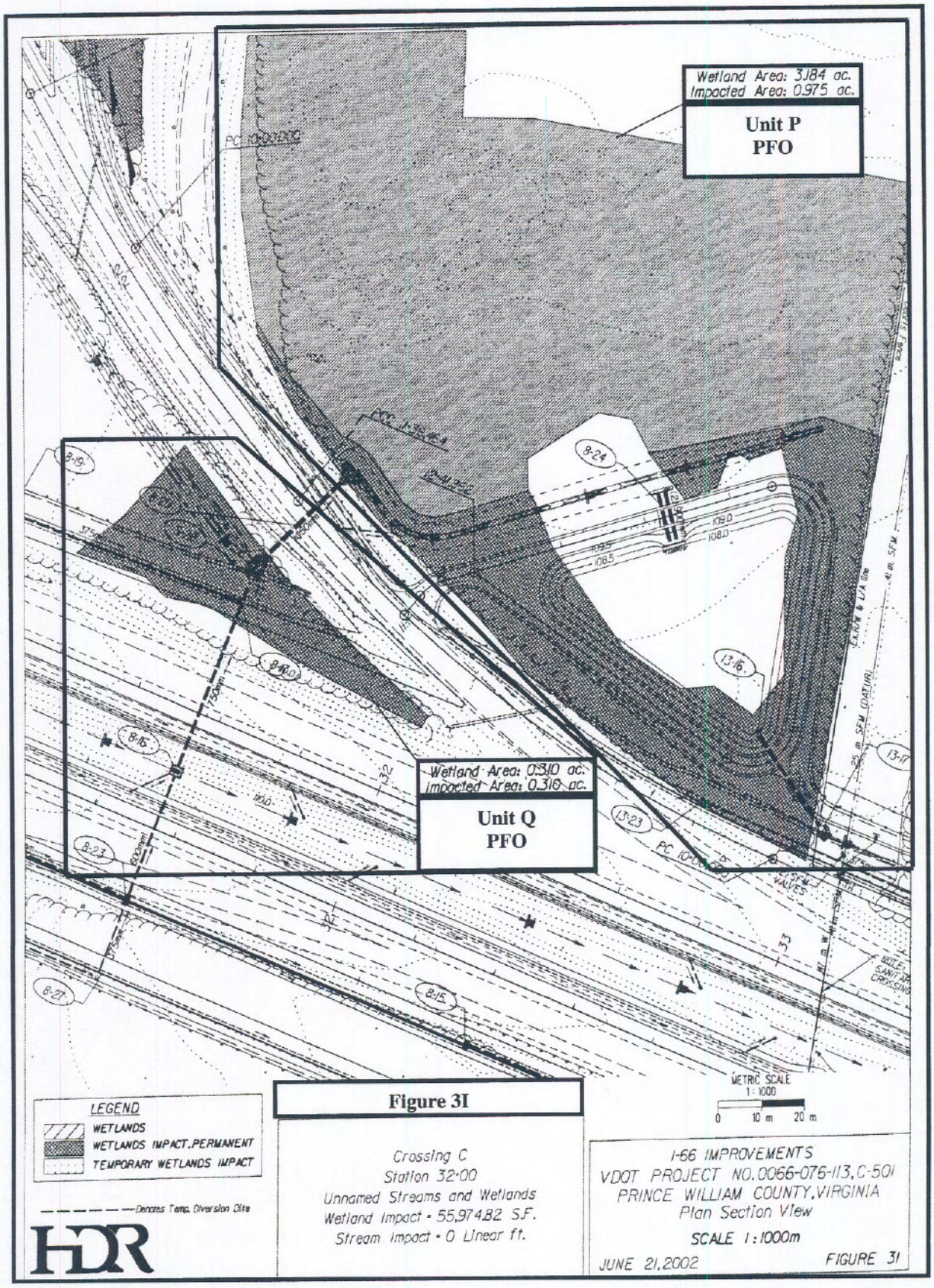

Figure 3I

Crossing C
Station 32+00
Unnamed Streams and Wetlands
Wetland Impact = 55,974.82 S.F.
Stream Impact = 0 Linear ft.

I-66 IMPROVEMENTS
VDOT PROJECT NO. 0066-076-113, C-501
PRINCE WILLIAM COUNTY, VIRGINIA
Plan Section View
SCALE 1:1000m
JUNE 21, 2002
FIGURE 31

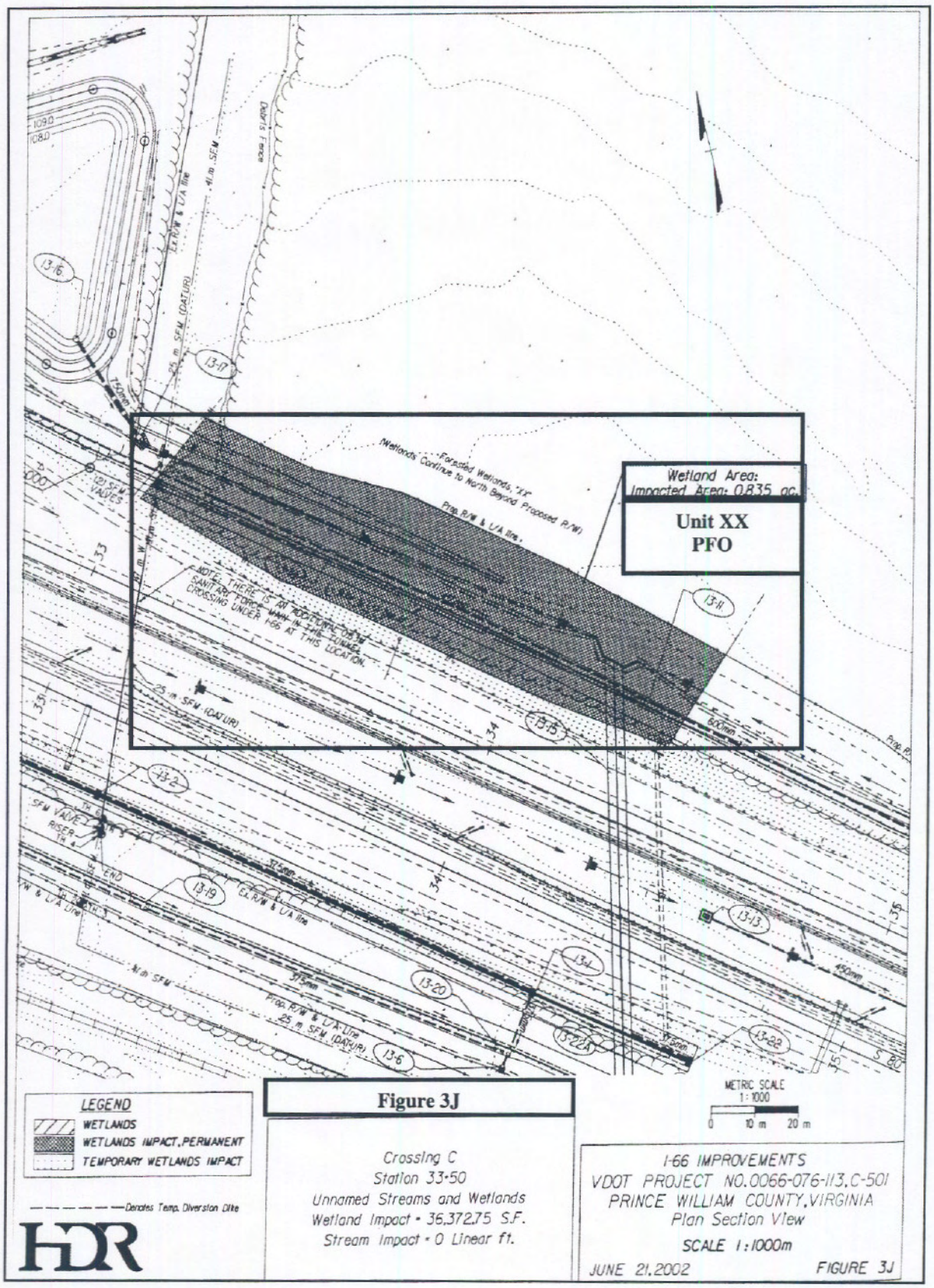

Figure 3J

Crossing C
Station 33+50
Unnamed Streams and Wetlands
Wetland Impact = 36,372.75 S.F.
Stream Impact = 0 Linear ft.

I-66 IMPROVEMENTS
VDOT PROJECT NO. 0066-076-113, C-501
PRINCE WILLIAM COUNTY, VIRGINIA
Plan Section View
SCALE 1:1000m
JUNE 21, 2002
FIGURE 3J