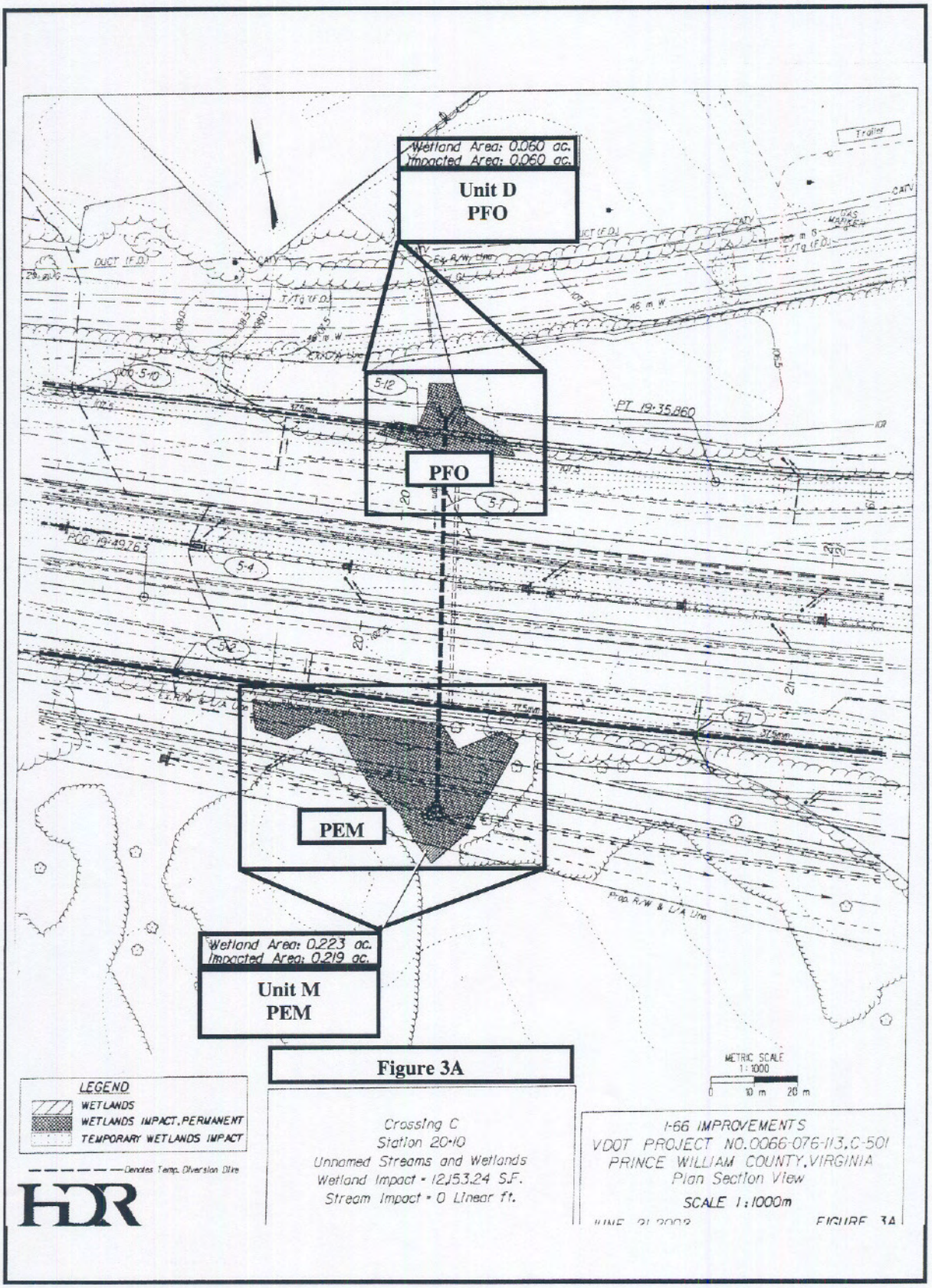
Wetland Area: 0.060 ac.
Impacted Area: 0.060 ac.
Unit D
PFO
PFO
PEM
Wetland Area: 0.223 ac.
Impacted Area: 0.219 ac.
Unit M
PEM
Trailer
PT 19+35.860
Prop. R/W & L/A Line
METRIC SCALE
1:1000
0 10 m 20 m
LEGEND
WETLANDS
WETLANDS IMPACT, PERMANENT
TEMPORARY WETLANDS IMPACT
Denotes Temp. Diversion Dike
HDR
Crossing C
Station 20+10
Unnamed Streams and Wetlands
Wetland Impact = 12,153.24 S.F.
Stream Impact = 0 Linear ft.
I-66 IMPROVEMENTS
VDOT PROJECT NO.0066-076-113,C-501
PRINCE WILLIAM COUNTY, VIRGINIA
Plan Section View
SCALE 1:1000m
FIGURE 3A

Figure 3A

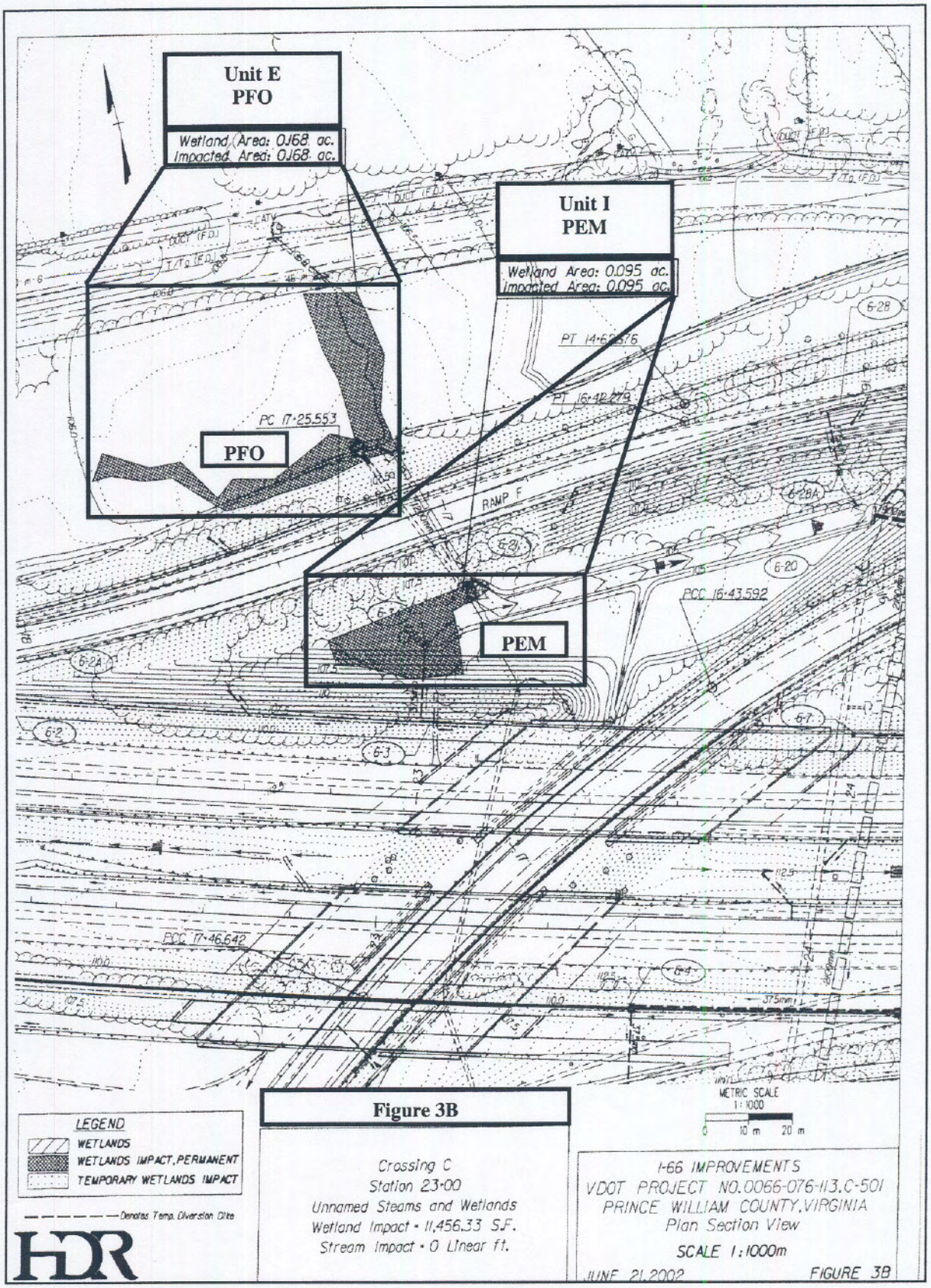

Figure 3B

Crossing C
Station 23+00
Unnamed Steams and Wetlands
Wetland Impact = 11,456.33 S.F.
Stream Impact = 0 Linear ft.

I-66 IMPROVEMENTS
VDOT PROJECT NO.0066-076-113,C-501
PRINCE WILLIAM COUNTY, VIRGINIA
Plan Section View
SCALE 1:1000m
JUNE 21, 2002
FIGURE 3B

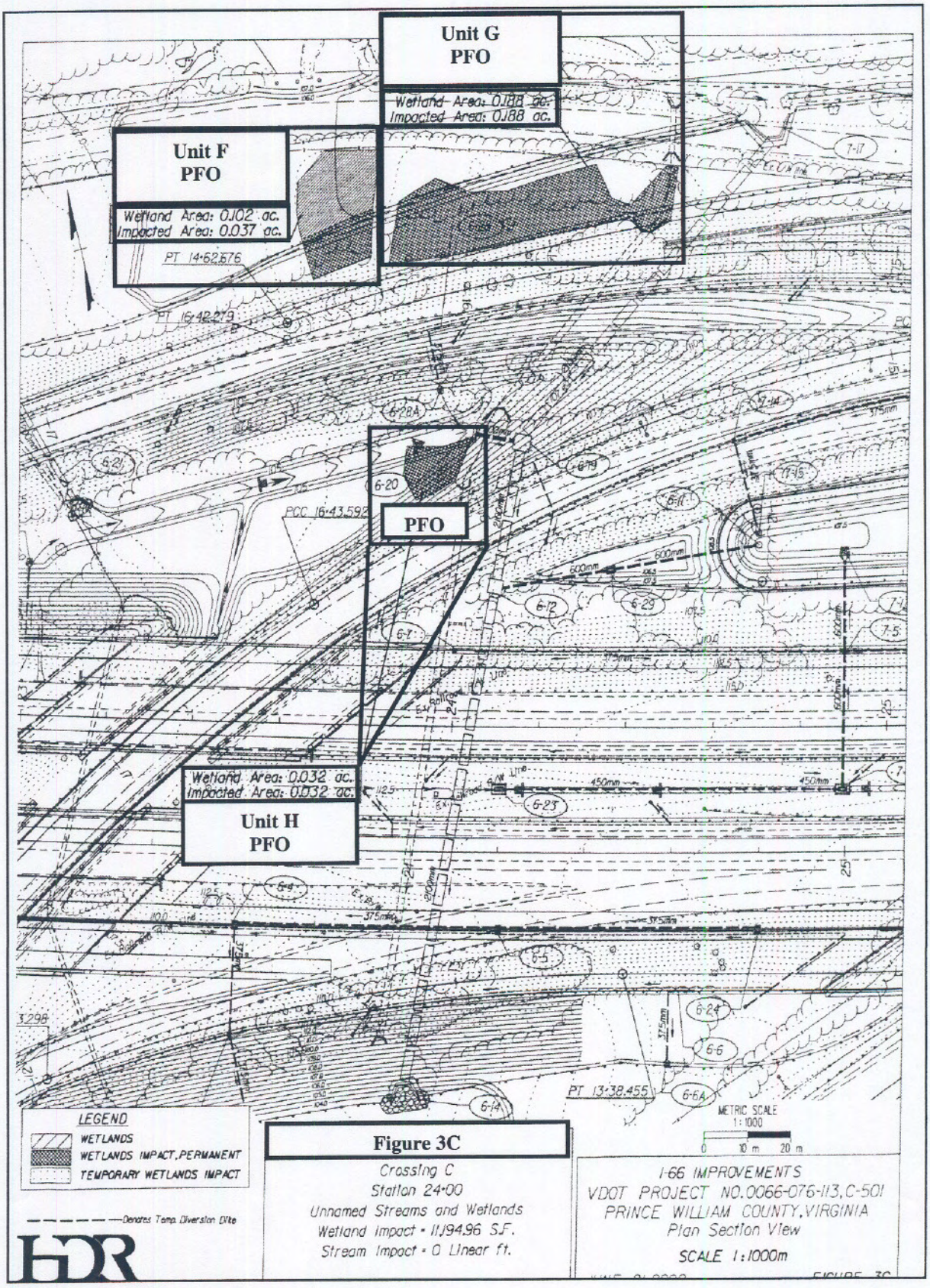

Figure 3C

Crossing C
Station 24+00
Unnamed Streams and Wetlands
Wetland Impact = 11,194.96 S.F.
Stream Impact = 0 Linear ft.

I-66 IMPROVEMENTS
VDOT PROJECT NO.0066-076-113,C-501
PRINCE WILLIAM COUNTY, VIRGINIA
Plan Section View
SCALE 1:1000m

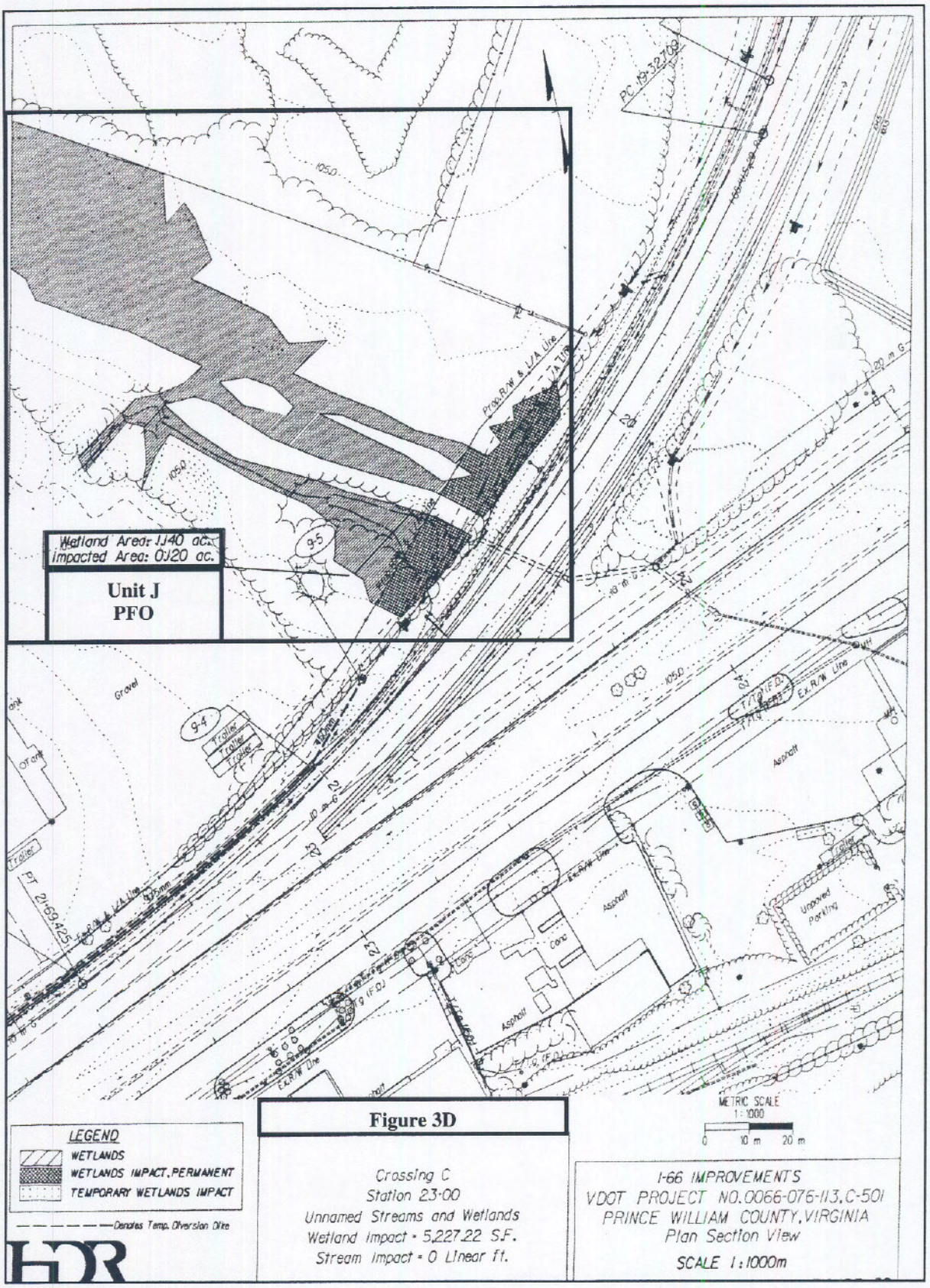

Figure 3D

Crossing C
Station 23+00
Unnamed Streams and Wetlands
Wetland Impact = 5,227.22 S.F.
Stream Impact = 0 Linear ft.

I-66 IMPROVEMENTS
VDOT PROJECT NO. 0066-076-113, C-501
PRINCE WILLIAM COUNTY, VIRGINIA
Plan Section View
SCALE 1:1000m

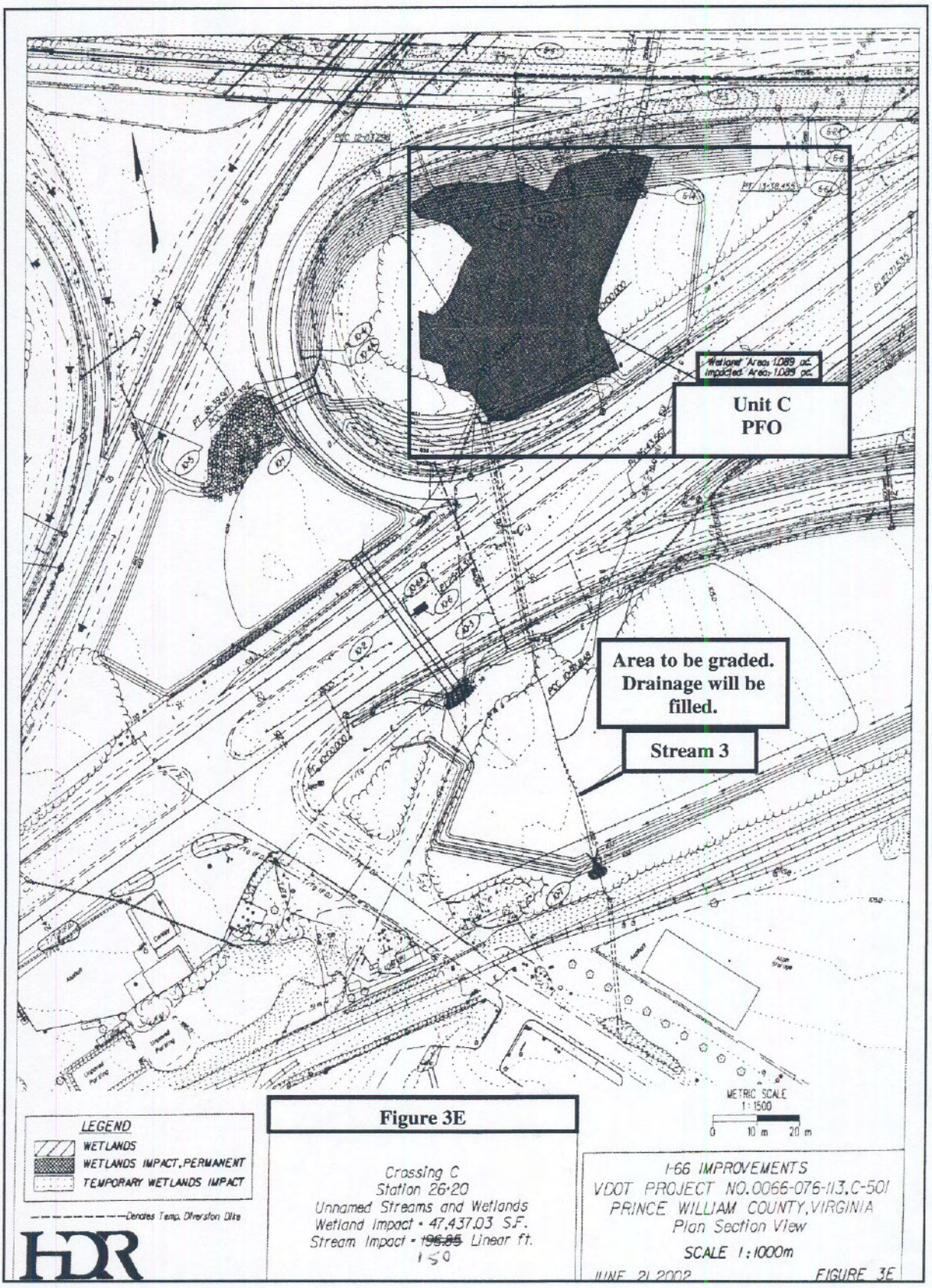

Figure 3E

Crossing C
Station 26+20
Unnamed Streams and Wetlands
Wetland Impact = 47,437.03 S.F.
Stream Impact = ~~196.85~~ 150 Linear ft.

I-66 IMPROVEMENTS
VDOT PROJECT NO. 0066-076-113, C-501
PRINCE WILLIAM COUNTY, VIRGINIA
Plan Section View
SCALE 1:1000m

JUNE 21, 2002 FIGURE 3E