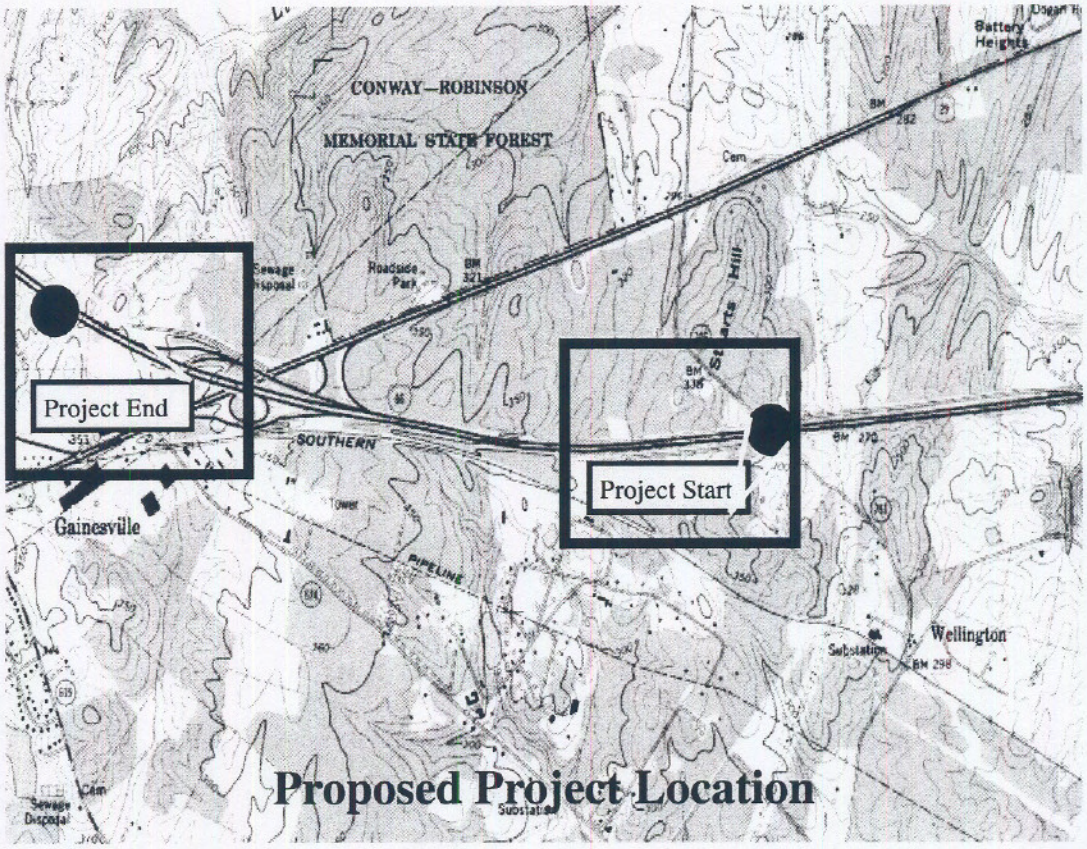
CONWAY—ROBINSON
MEMORIAL STATE FOREST
Battery Heights
Roadside Park
Sewage Disposal
Project End
Project Start
SOUTHERN
Gainesville
PIPELINE
Wellington
Substation
Cem
Sewage Disposal
Proposed Project Location

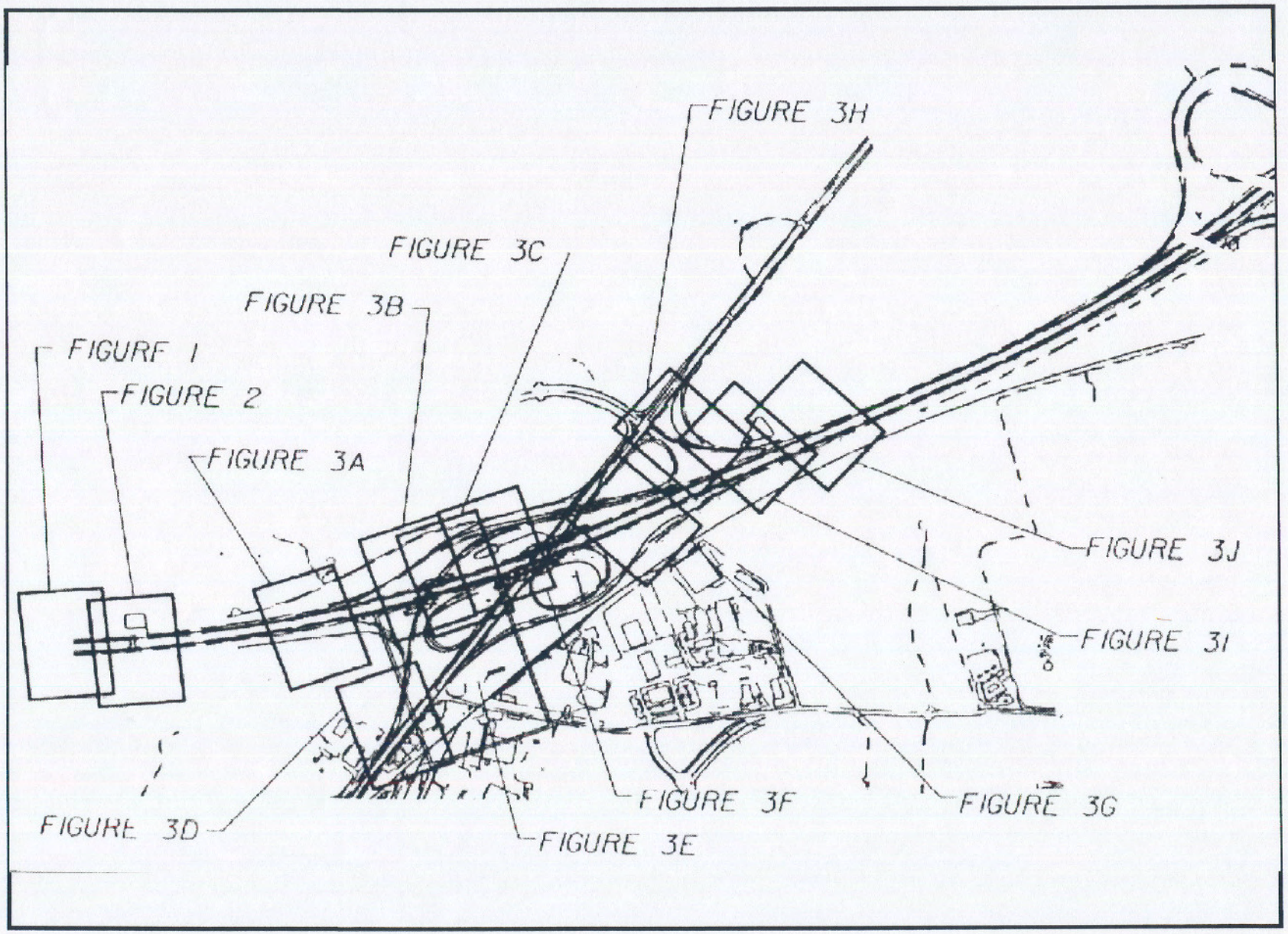
FIGURE 3H
FIGURE 3C
FIGURE 3B
FIGURE 1
FIGURE 2
FIGURE 3A
FIGURE 3J
FIGURE 3I
FIGURE 3D
FIGURE 3F
FIGURE 3G
FIGURE 3E

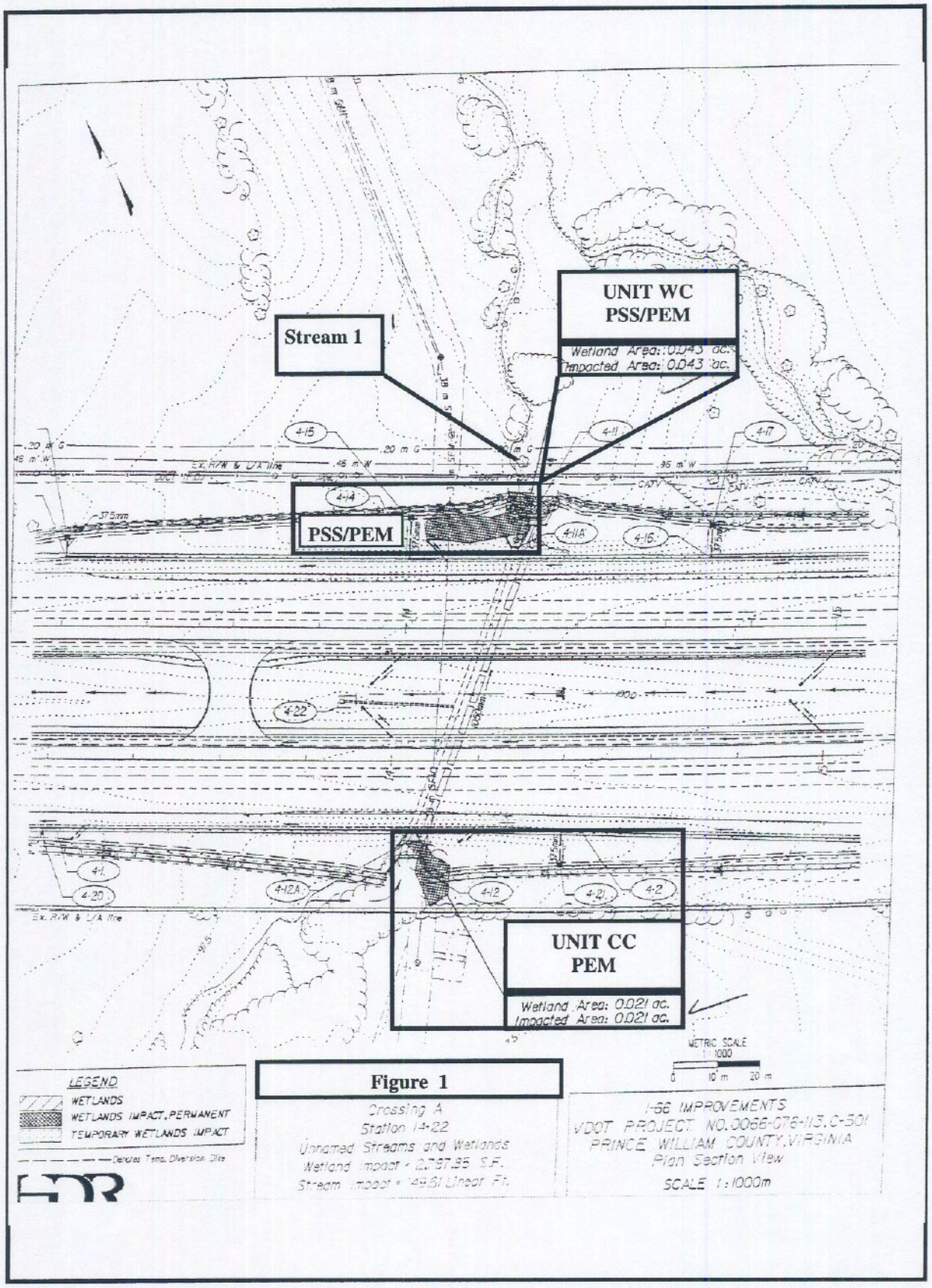
UNIT WC
PSS/PEM
Wetland Area: 0.043 ac.
Impacted Area: 0.043 ac.
Stream 1
PSS/PEM
UNIT CC
PEM
Wetland Area: 0.021 ac.
Impacted Area: 0.021 ac.
LEGEND
WETLANDS
WETLANDS IMPACT, PERMANENT
TEMPORARY WETLANDS IMPACT
Denotes Temp. Diversion Site
METRIC SCALE
1:1000
0 10 m 20 m
Crossing A
Station 14+22
Unnamed Streams and Wetlands
Wetland Impact = 2,797.95 S.F.
Stream Impact = 149.61 Linear Ft.
I-66 IMPROVEMENTS
VDOT PROJECT NO. 0066-076-113, C-501
PRINCE WILLIAM COUNTY, VIRGINIA
Plan Section View
SCALE 1:1000m

Figure 1

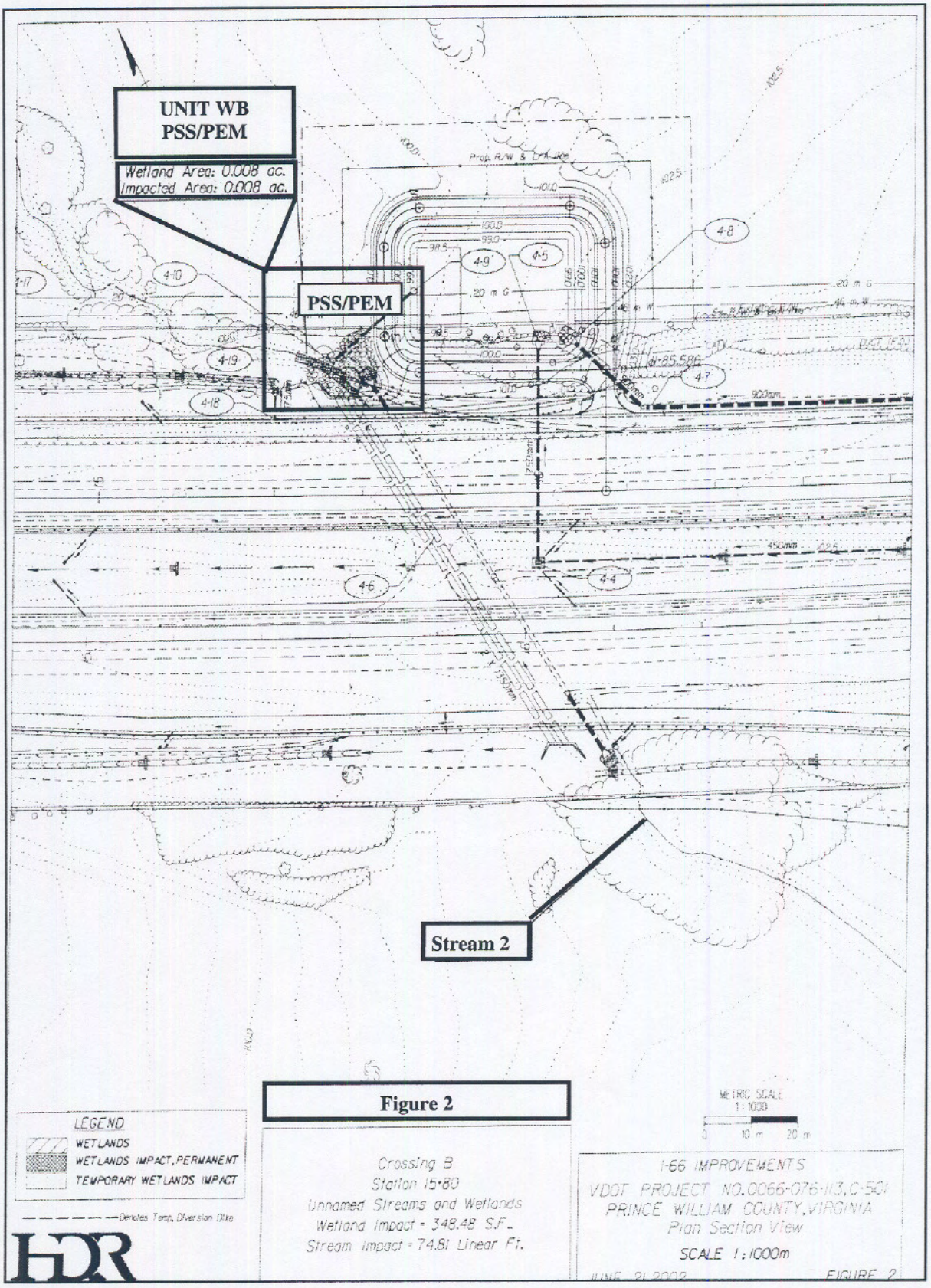
UNIT WB
PSS/PEM
Wetland Area: 0.008 ac.
Impacted Area: 0.008 ac.
PSS/PEM
Stream 2
LEGEND
WETLANDS
WETLANDS IMPACT, PERMANENT
TEMPORARY WETLANDS IMPACT
Denotes Temp. Diversion Dike
METRIC SCALE
1:1000
0 10 m 20 m
Crossing B
Station 15+80
Unnamed Streams and Wetlands
Wetland Impact = 348.48 S.F.
Stream Impact = 74.81 Linear Ft.
I-66 IMPROVEMENTS
VDOT PROJECT NO.0066-076-113,C-501
PRINCE WILLIAM COUNTY, VIRGINIA
Plan Section View
SCALE 1:1000m
JUNE 21,2002
FIGURE 2
HDR

Figure 2