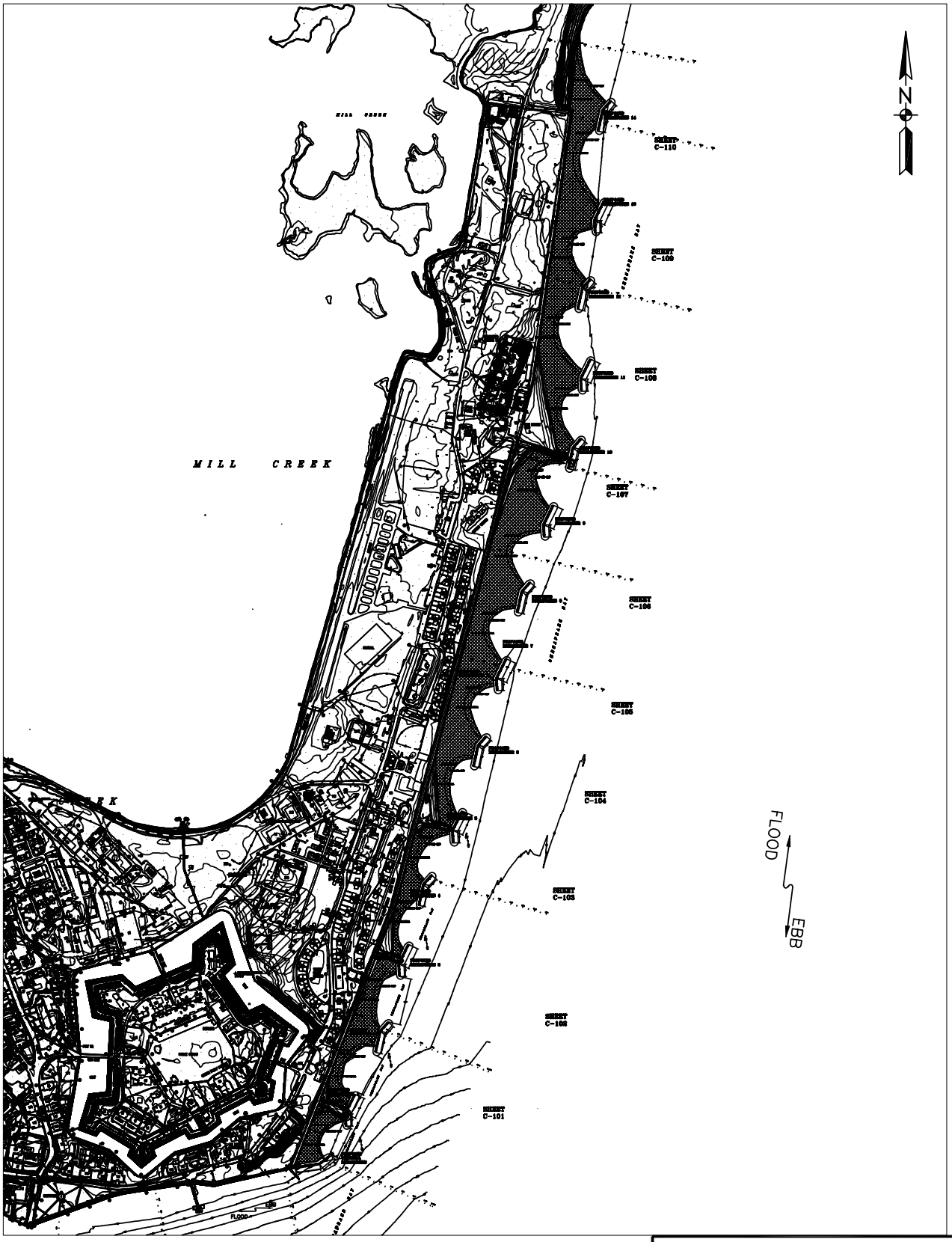

NTS

OVERALL BREAKWATER PLAN

Applicant: Fort Monroe
Waterway: Chesapeake Bay
City: Hampton, VA
Sheet 1 of 15
Date: 4/6/2005

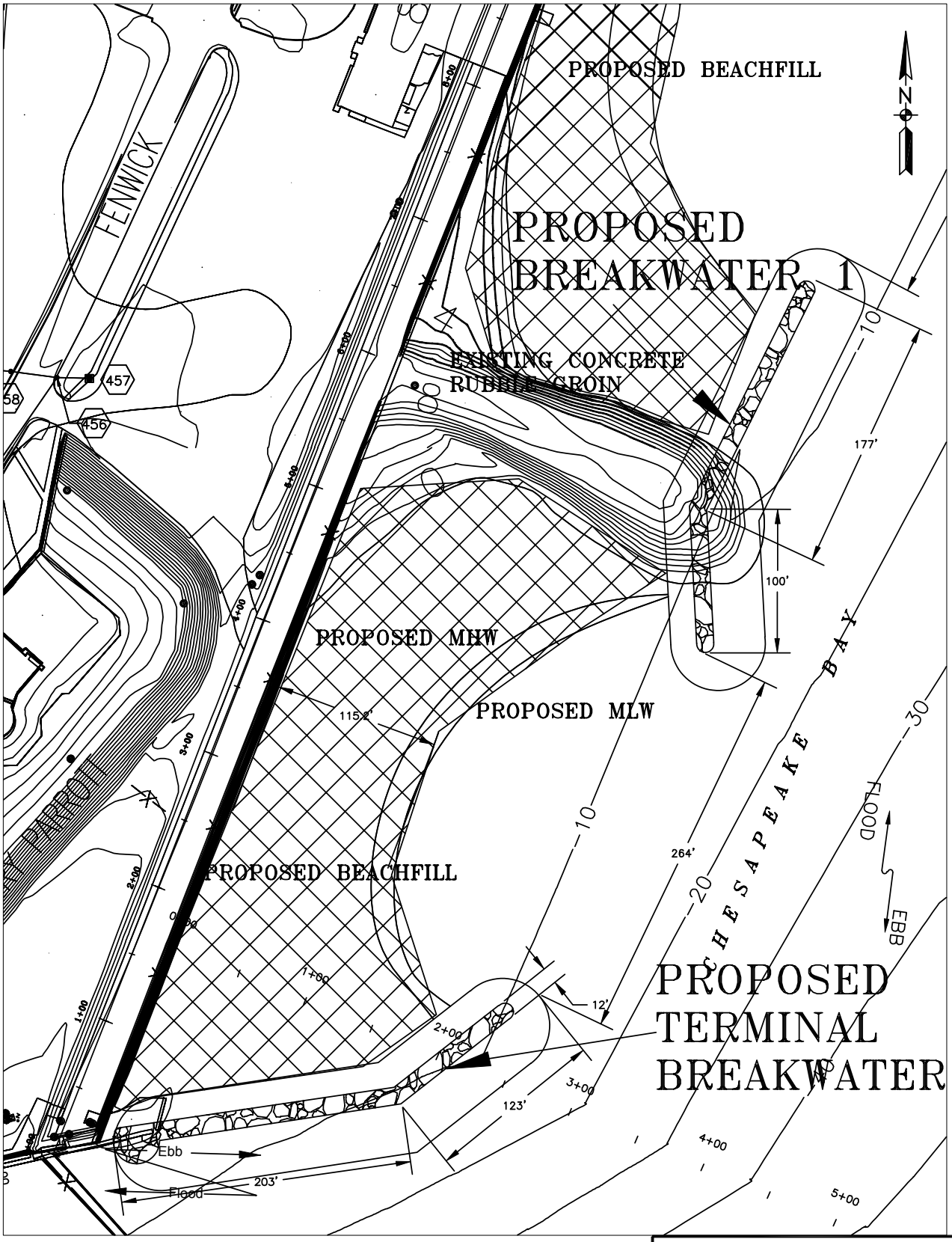

1"=100'

Applicant: Fort Monroe
Waterway: Chesapeake Bay
City: Hampton, VA
Sheet 2 of 15
Date: 4/6/2005

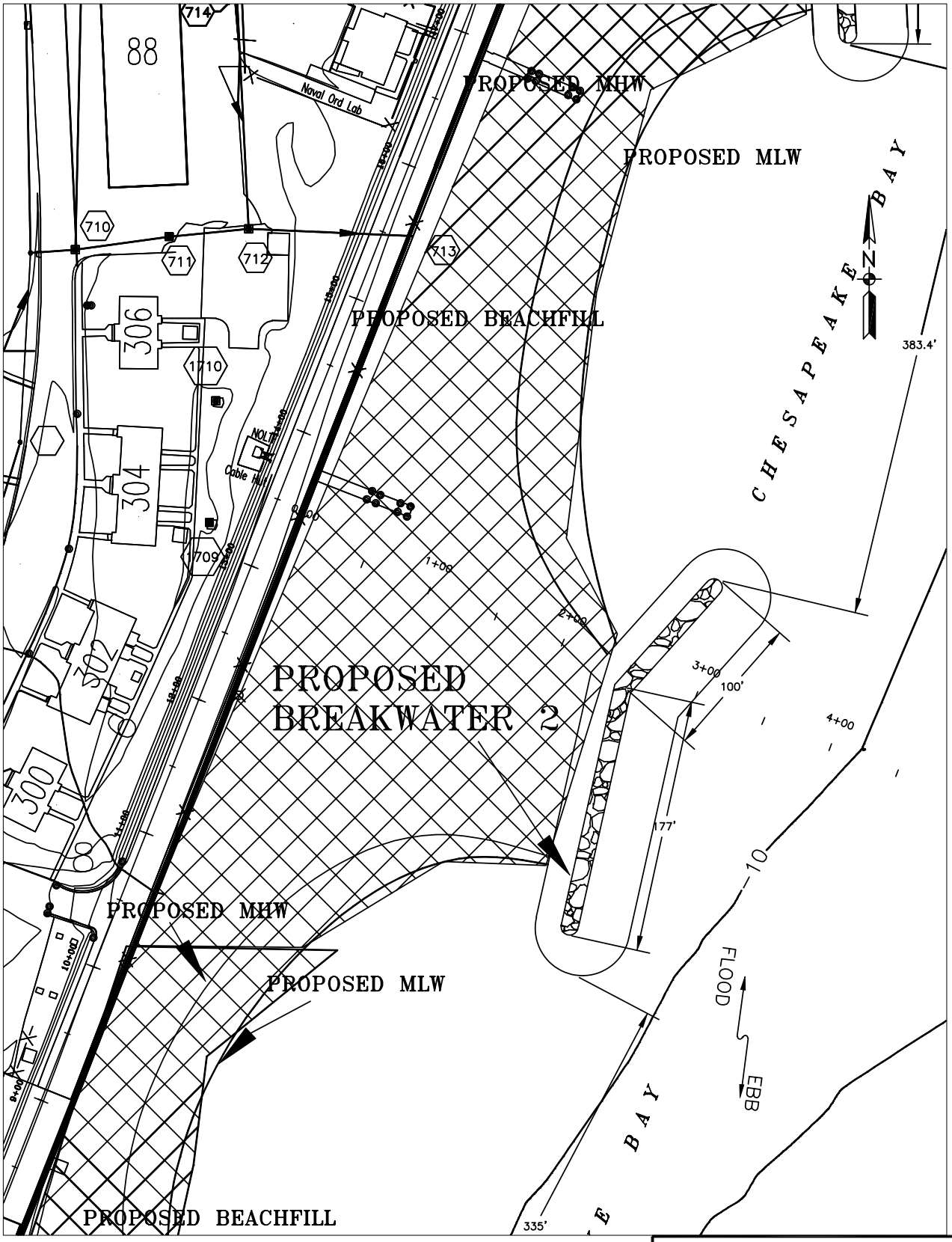

1"=100'

Applicant: Fort Monroe
Waterway: Chesapeake Bay
City: Hampton, VA
Sheet 3 of 15
Date: 4/6/2005

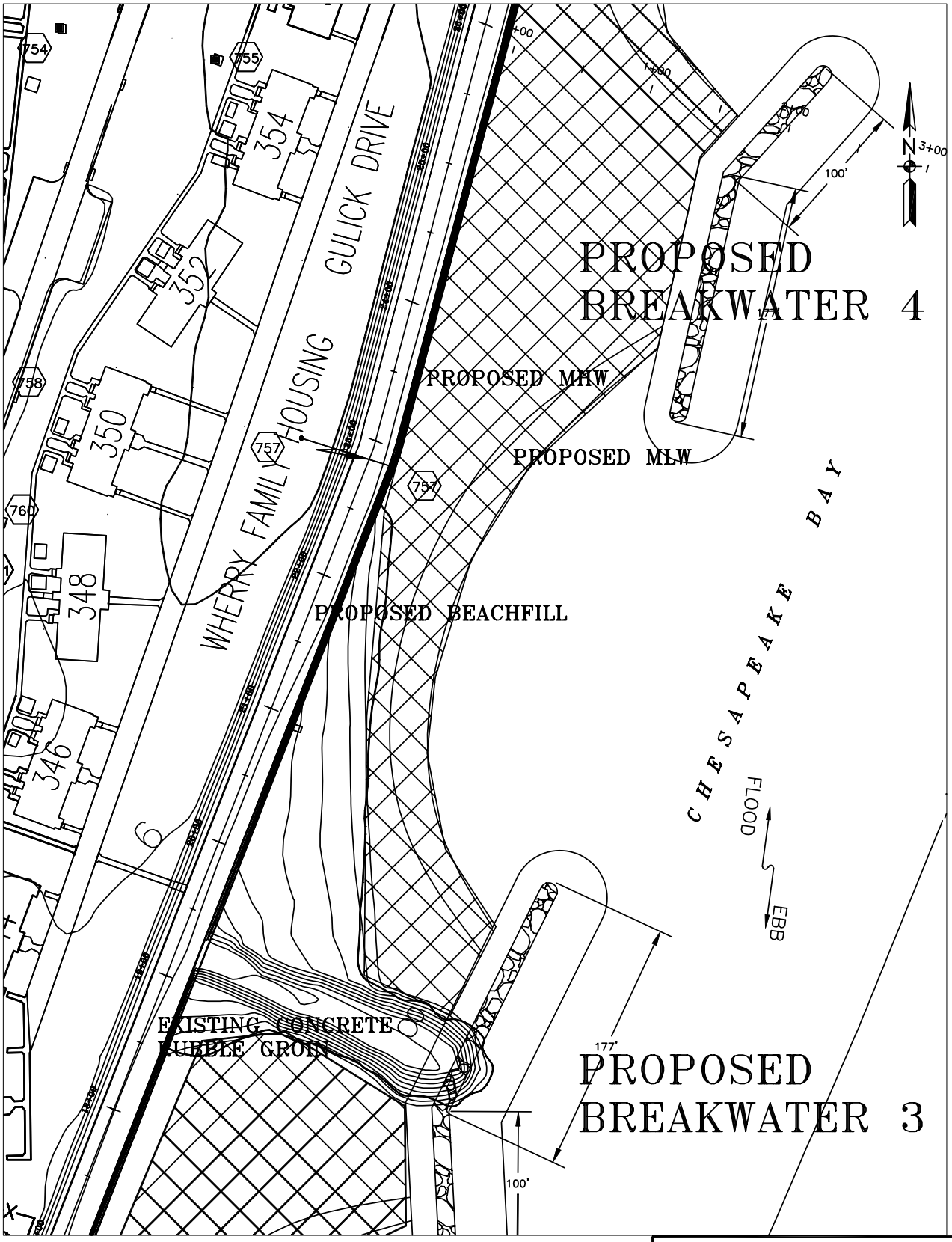

1"=100'

Applicant: Fort Monroe
Waterway: Chesapeake Bay
City: Hampton, VA
Sheet 4 of 15
Date: 4/6/2005

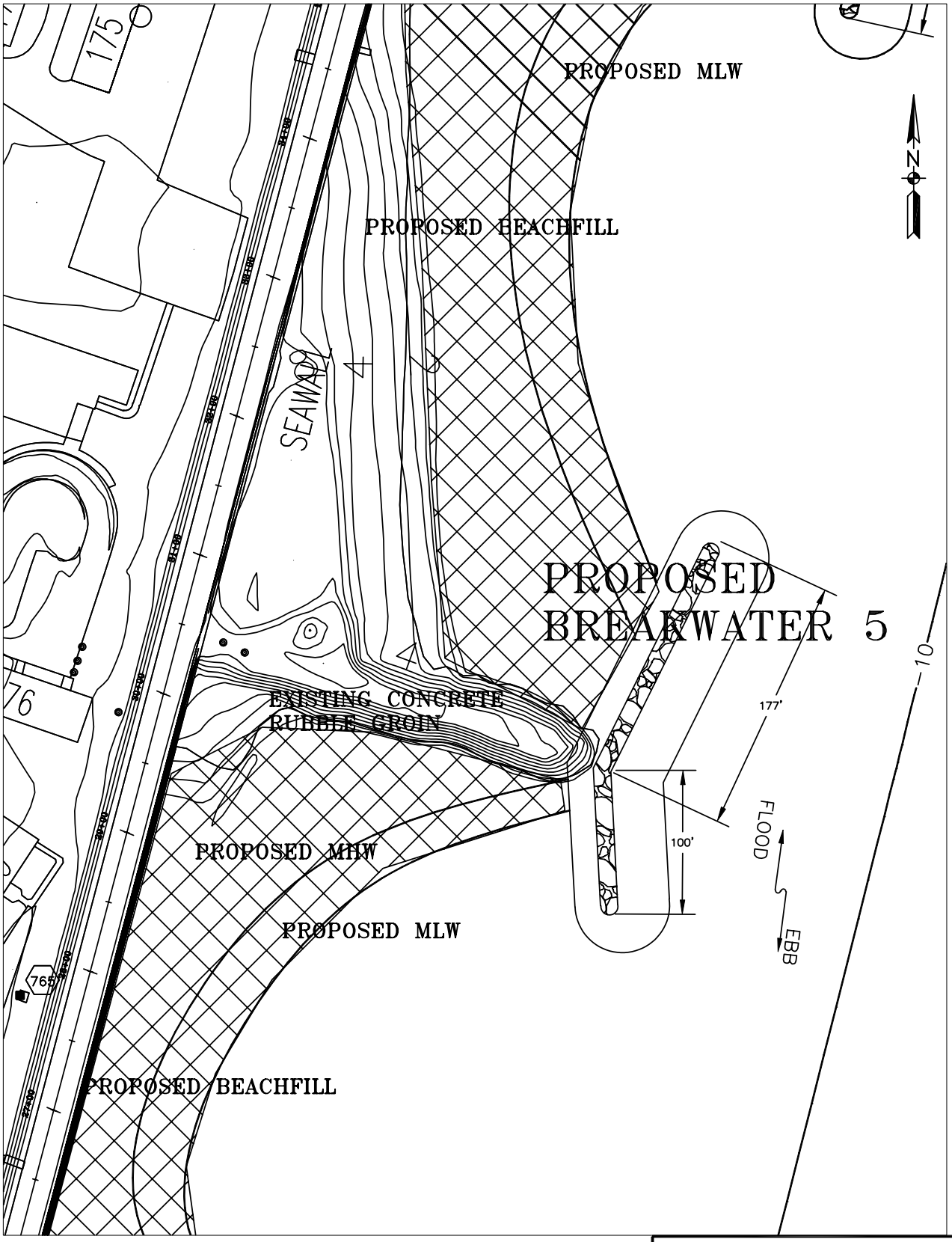

1"=100'

Applicant: Fort Monroe
Waterway: Chesapeake Bay
City: Hampton, VA
Sheet 5 of 15
Date: 4/6/2005

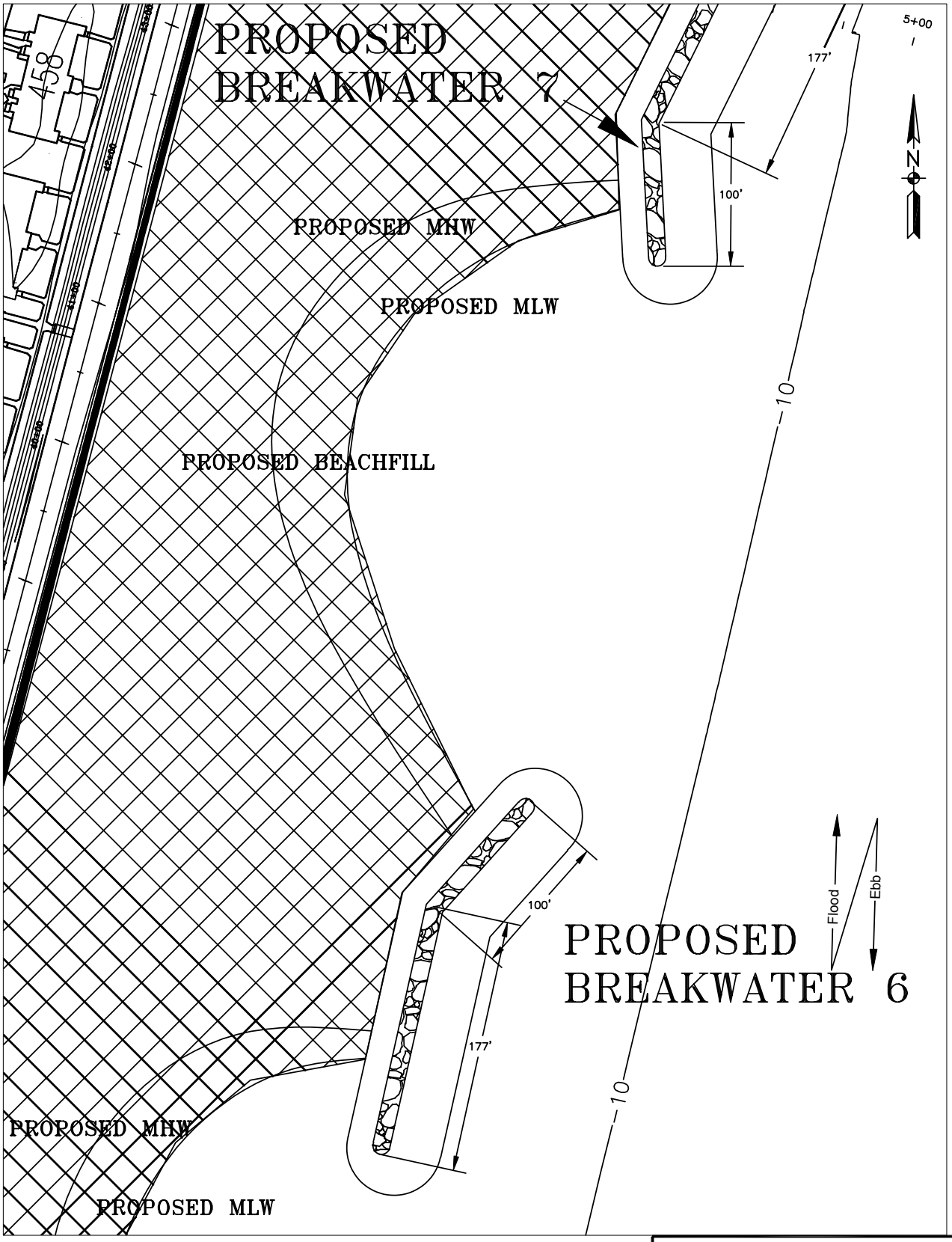

1"=100'

Applicant: Fort Monroe
Waterway: Chesapeake Bay
City: Hampton, VA
Sheet 6 of 15
Date: 4/6/2005

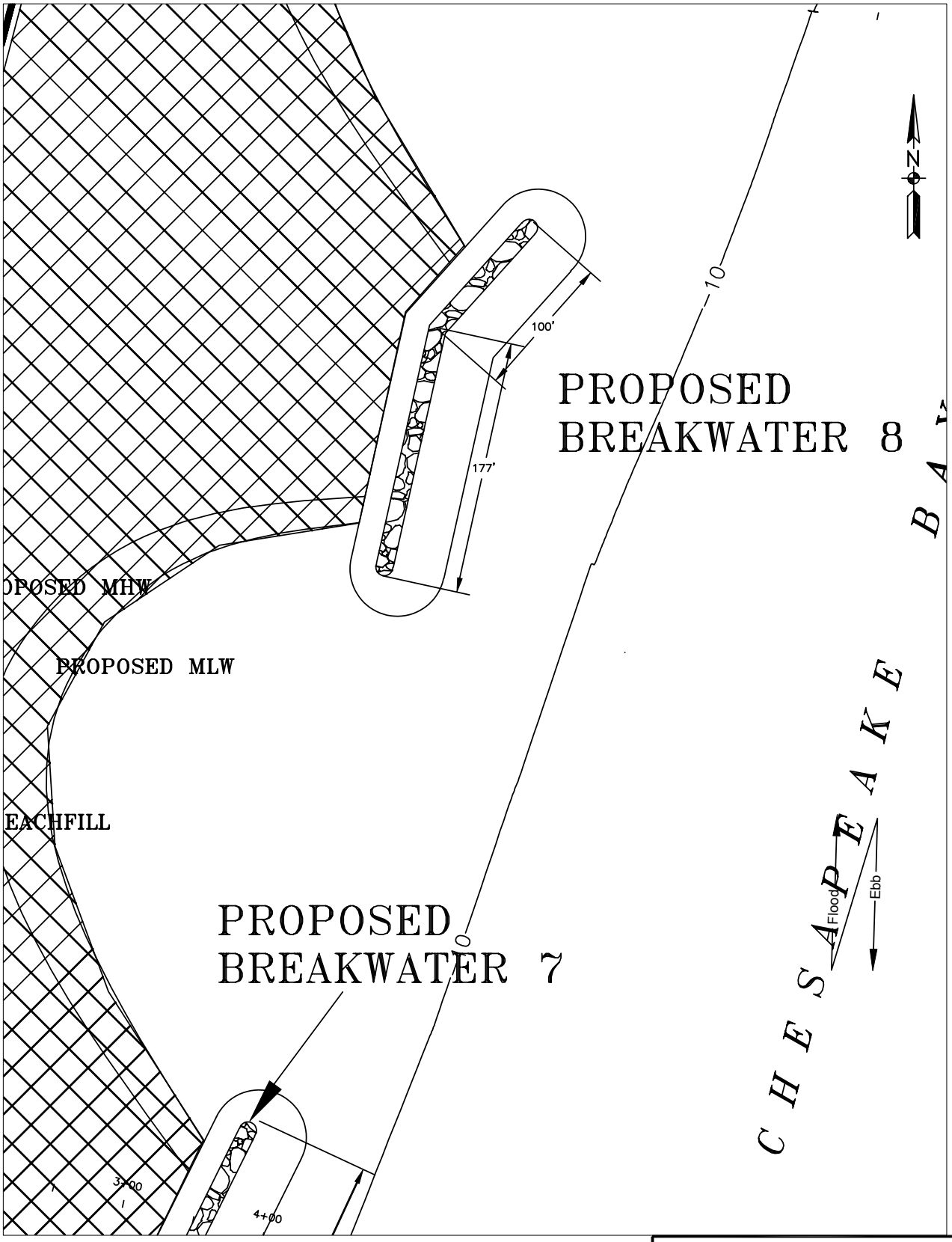

1"=100'

Applicant: Fort Monroe
Waterway: Chesapeake Bay
City: Hampton, VA
Sheet 7 of 15
Date: 4/6/2005

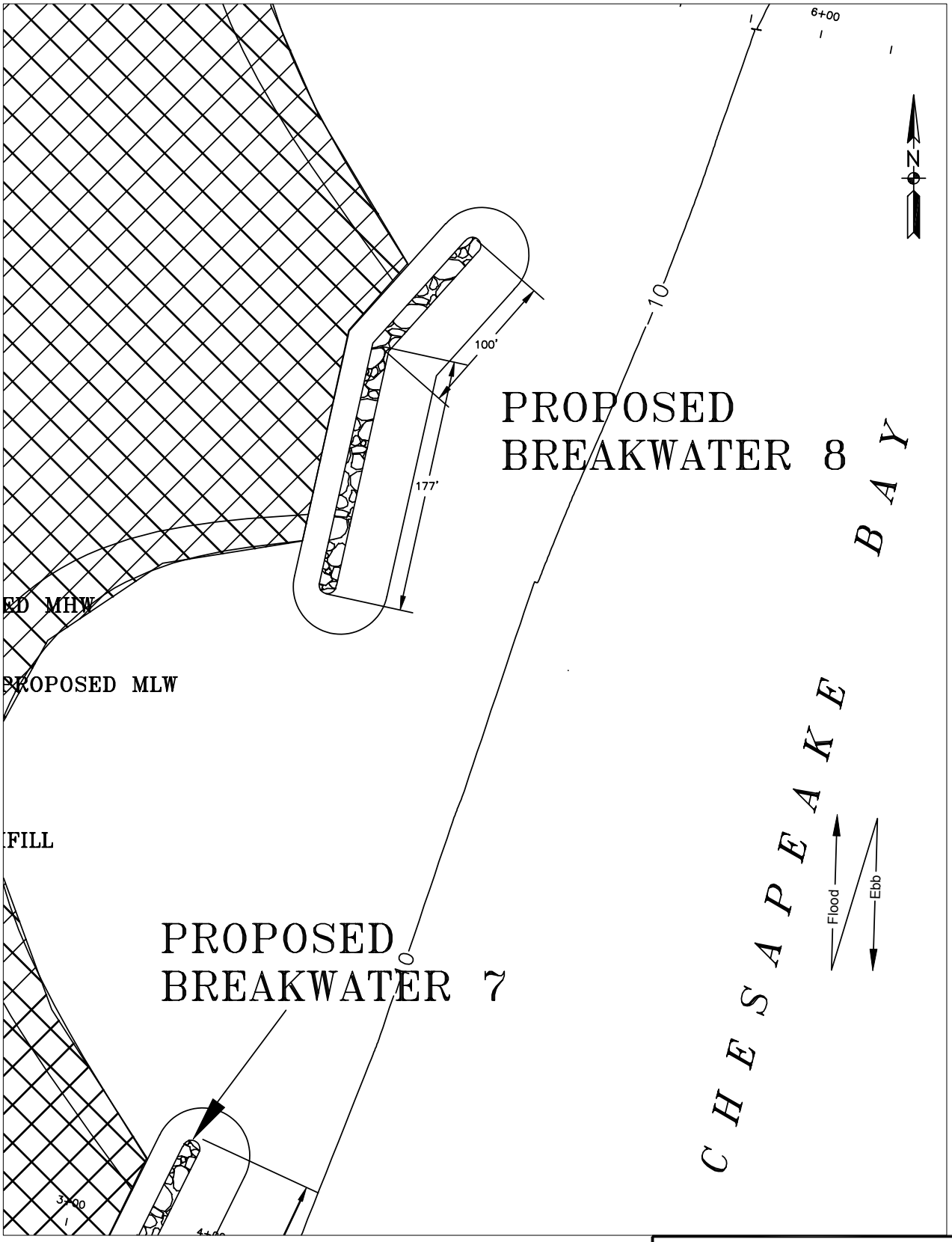

1"=100'

Applicant: Fort Monroe
Waterway: Chesapeake Bay
City: Hampton, VA
Sheet 8 of 15
Date: 4/6/2005

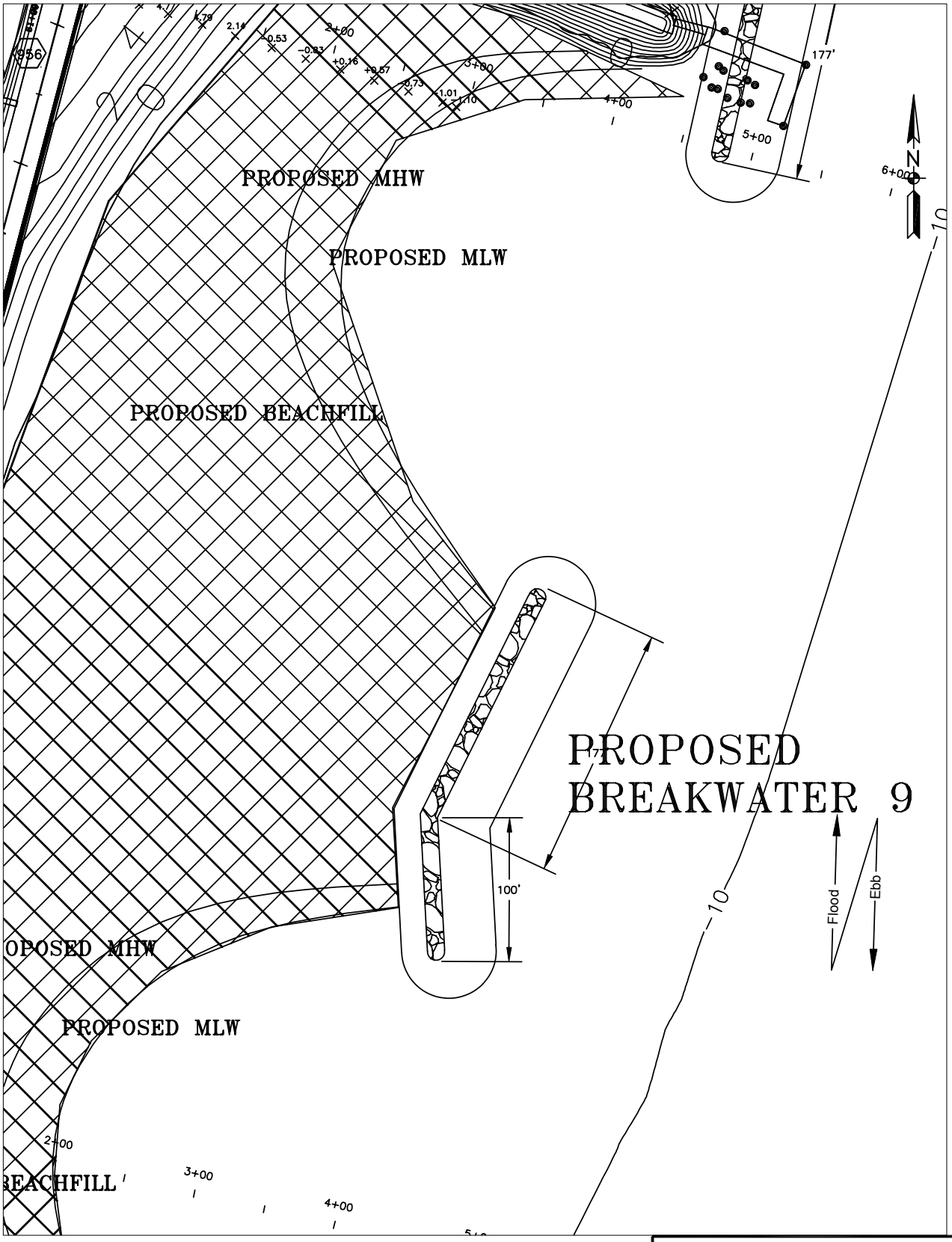

1"=100'

Applicant: Fort Monroe
Waterway: Chesapeake Bay
City: Hampton, VA
Sheet 9 of 15
Date: 4/6/2005

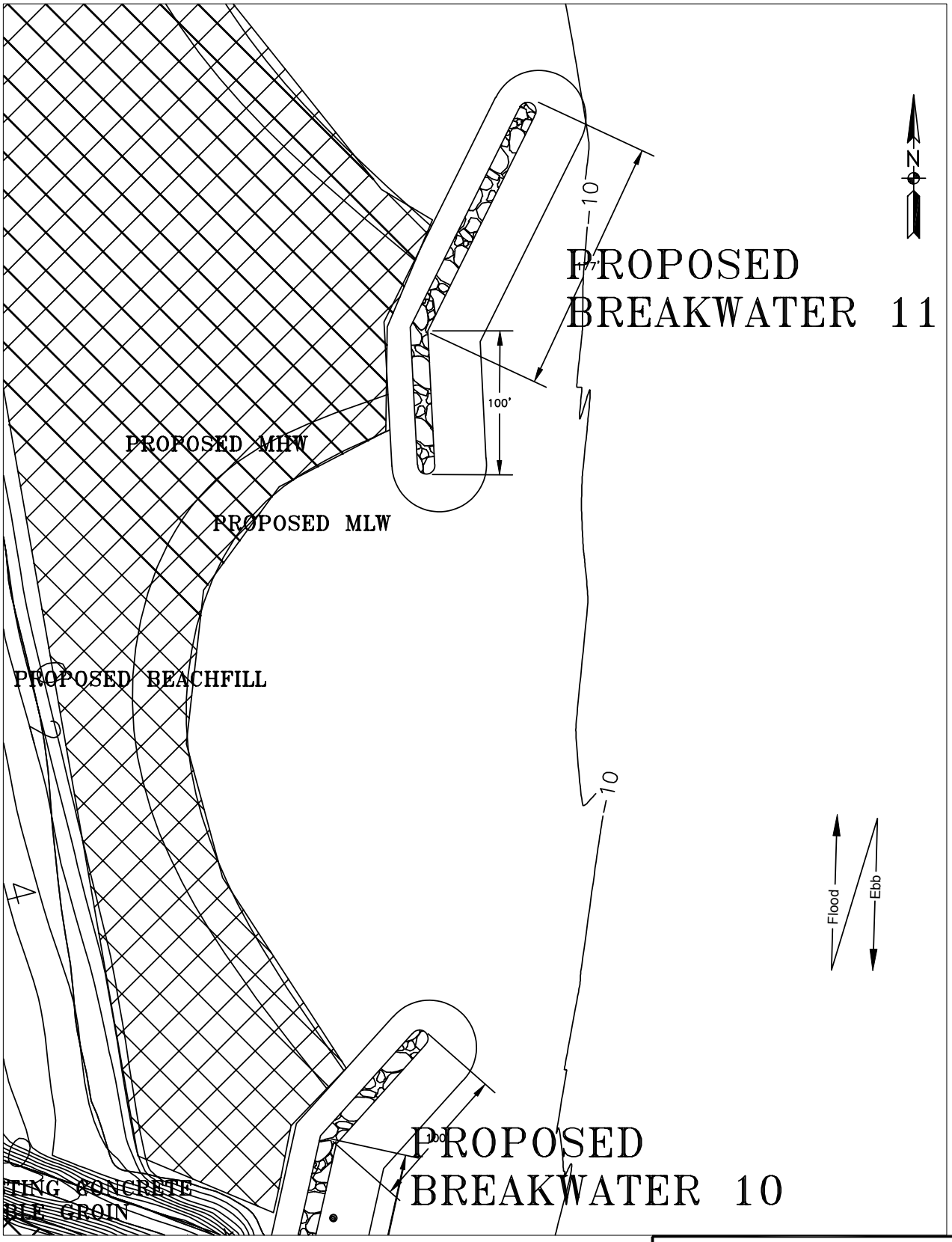

1"=100'

Applicant: Fort Monroe
Waterway: Chesapeake Bay
City: Hampton, VA
Sheet 10 of 15
Date: 4/6/2005

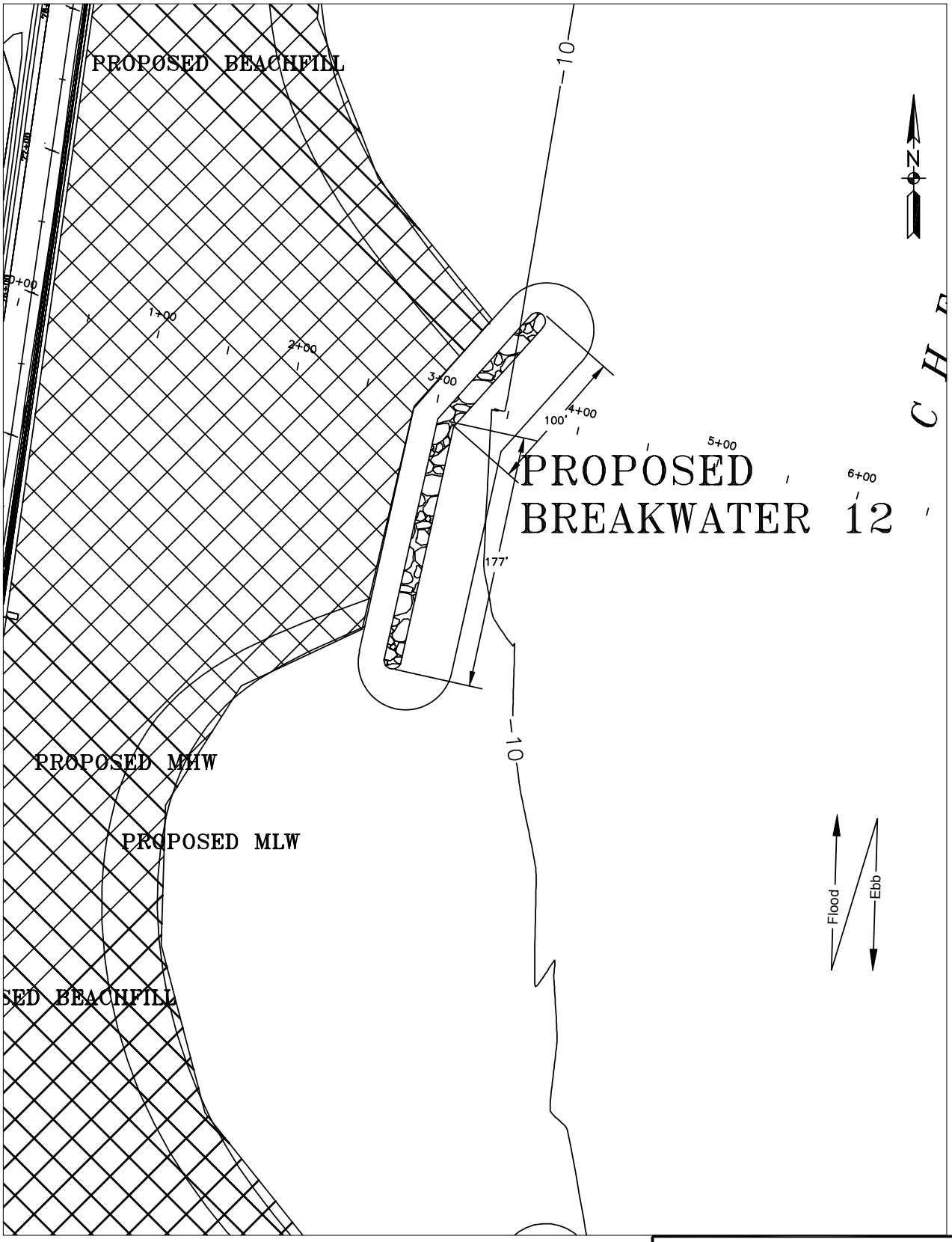

1"=100'

Applicant: Fort Monroe
Waterway: Chesapeake Bay
City: Hampton, VA
Sheet 11 of 15
Date: 4/6/2005

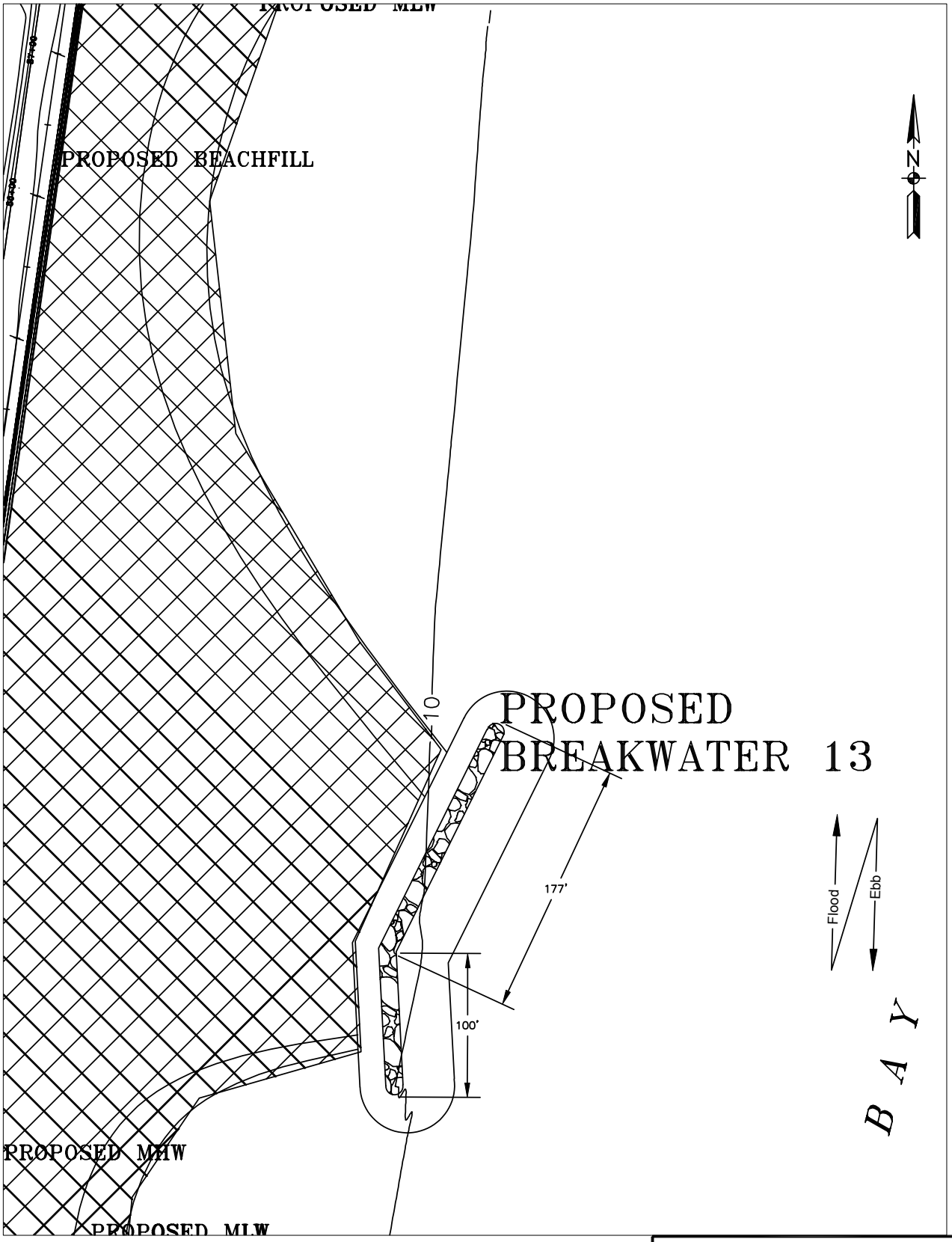

1"=100'

Applicant: Fort Monroe
Waterway: Chesapeake Bay
City: Hampton, VA
Sheet 12 of 15
Date: 4/6/2005

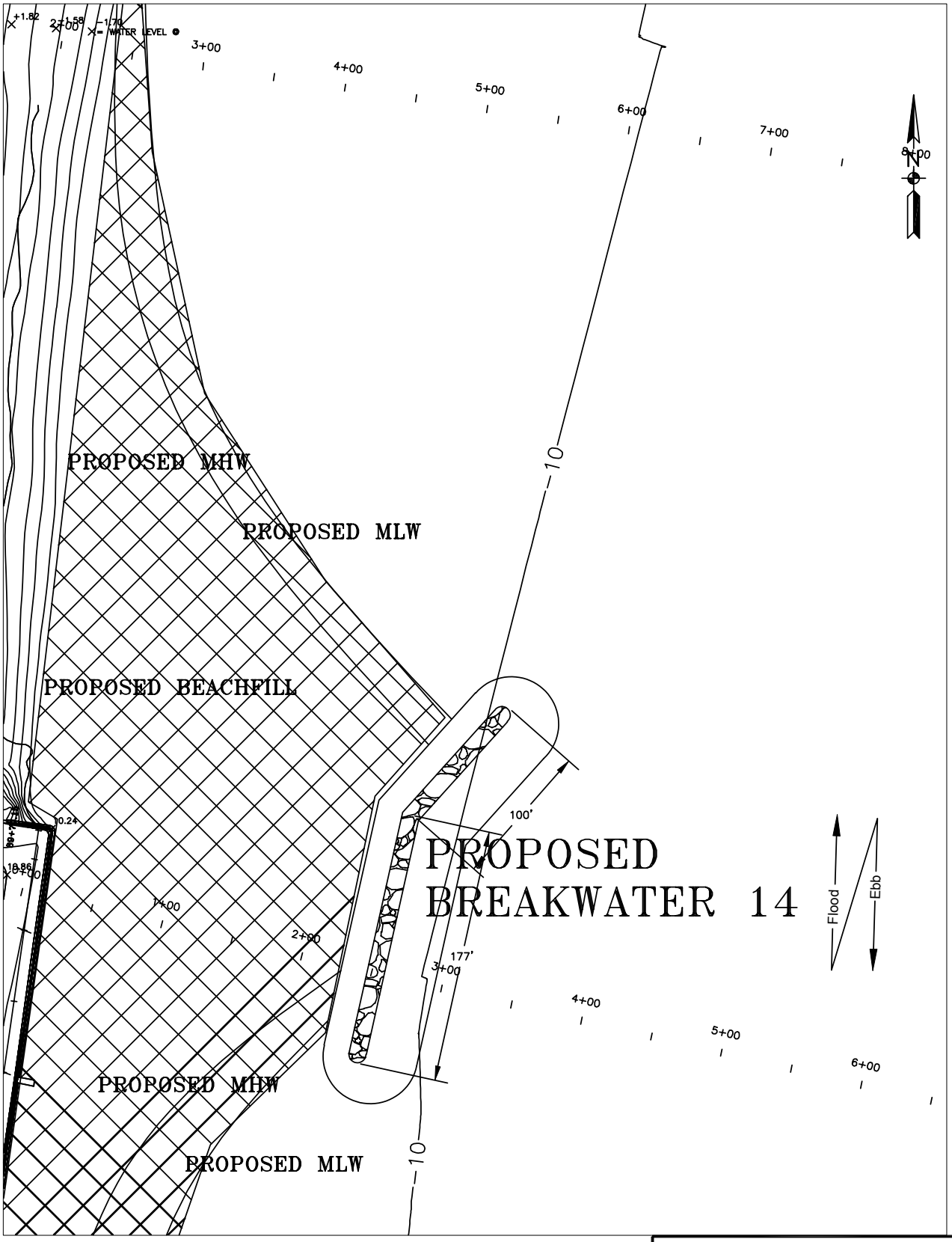

1"=100'

Applicant: Fort Monroe
Waterway: Chesapeake Bay
City: Hampton, VA
Sheet 13 of 15
Date: 4/6/2005

GENERAL NOTES:

1. BEACHBERM CONSTRUCTION BERM WIDTH = 90' TO 120' FOR A DESIGN BERM SIDTH OF 75'.
2. CONSTRUCTION BERM HEIGHT = 9.0' NAVD 88 FOR DESIGN BERM HEIGHT OF 7.0' NAVD88.

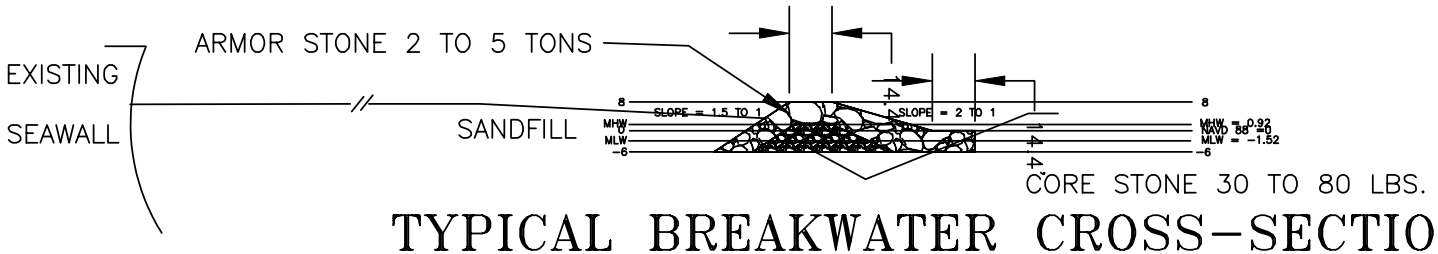

TYPICAL BREAKWATER CROSS-SECTION

NTS

Applicant: Fort Monroe
Waterway: Chesapeake Bay
City: Hampton, VA
Sheet 14 of 15
Date: 4/6/2005

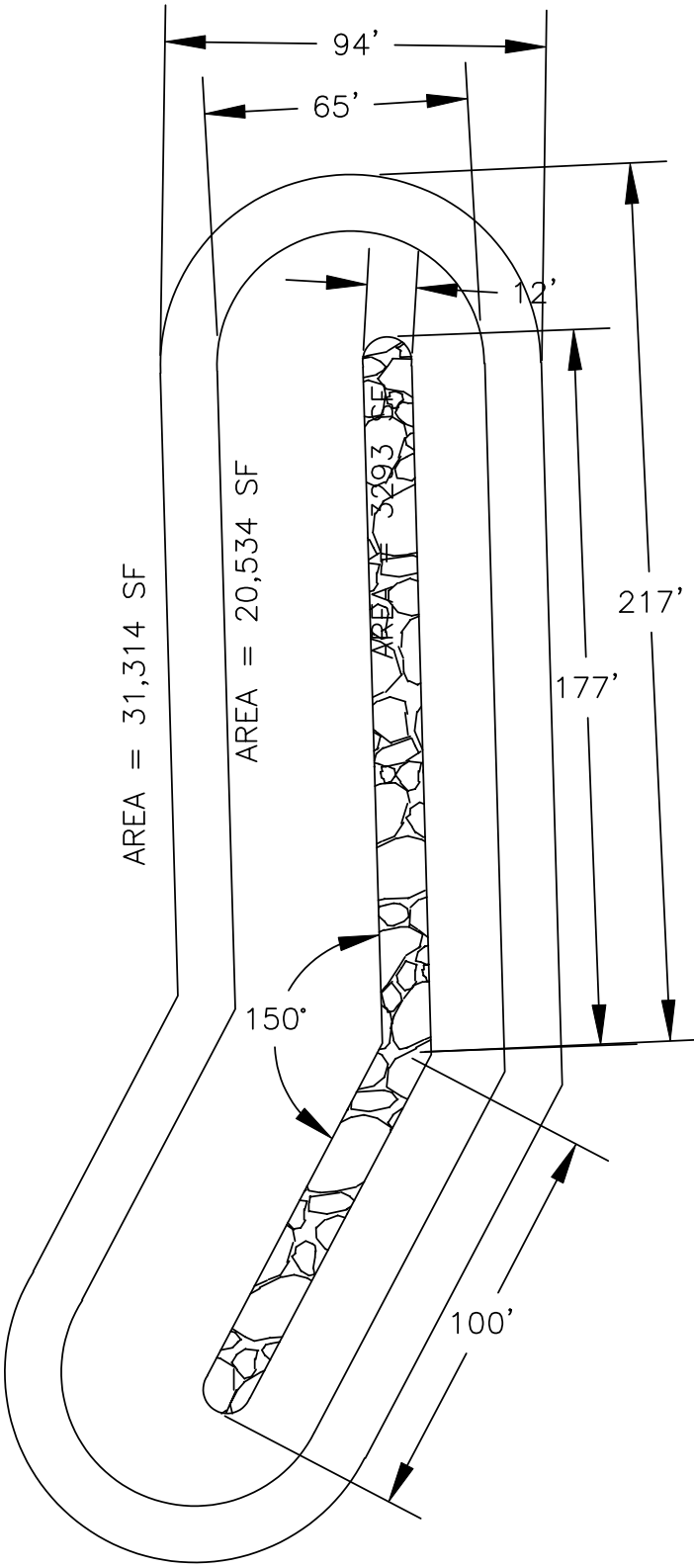

TYPICAL BREAKWATER PLAN

NTS

Applicant: Fort Monroe
Waterway: Chesapeake Bay
City: Hampton, VA
Sheet 15 of 15
Date: 4/6/2005