LIMITED ACCESS HIGHWAY By Resolution of Commonwealth Transportation Board dated January 18, 2001

PROJECT MANAGER THERESA DEFONE (703) 313-6898
SURVEYED BY RICHARD ZIEMS (703) 632-5325
DESIGN SUPERVISED BY MARY CAY O'MALLEY (703) 824-5100
DESIGNED BY HNTB CORPORATION (703) 824-5100

REVISION	DATE	FHWA REGION	STATE	FEDERAL AID PROJECT	STATE ROUTE	STATE PROJECT	SHEET NO.
		3	VA.	IM-095-2(491)	495	0095-029-F20, P101, C507	8-W2

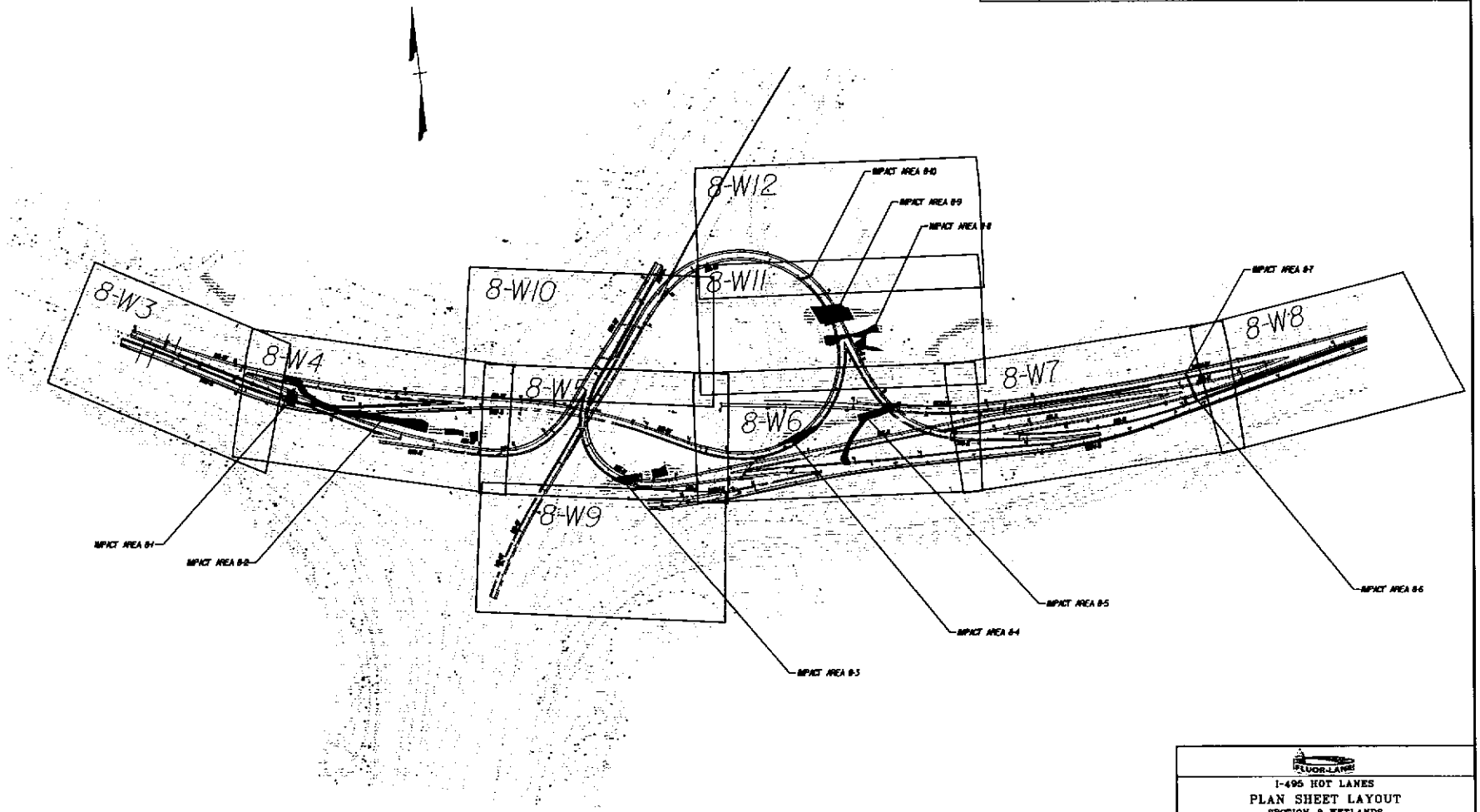

Rev.	Date	Description

FLUOR-LANE

I-495 HOT LANES
PLAN SHEET LAYOUT
SECTION 8 WETLANDS

HNTB CORPORATION
ARCHITECTS ENGINEERS & PLANNERS
ARLINGTON, VIRGINIA

Scale	Date	Sheet	of
1"=125'			

PLAN NO.	PROJECT	FILE NO.	SHEET NO.
A	0095-029-F20		8-W2

LIMITED ACCESS HIGHWAY

By Resolution of Commonwealth Transportation Board dated January 15, 2001

PROJECT MANAGER _ _ _ THERESA DEFONE (703) 317-8689
SURVEYED BY _ _ _ RICHARD JONES (703) 639-4325
DESIGN SUPERVISED BY _ MARK PAT O'MALLEY (703) 824-5200
DESIGNED BY _ _ _ HNTB CORPORATION (703) 824-5200

REVISION	DATE	FHWA REGION	STATE	FEDERAL AID PROJECT	STATE ROUTE	STATE PROJECT	SHEET NO.
		3	VA.	IM-095-2(491)	495	0095-029-F20, P101, C507	8-W4

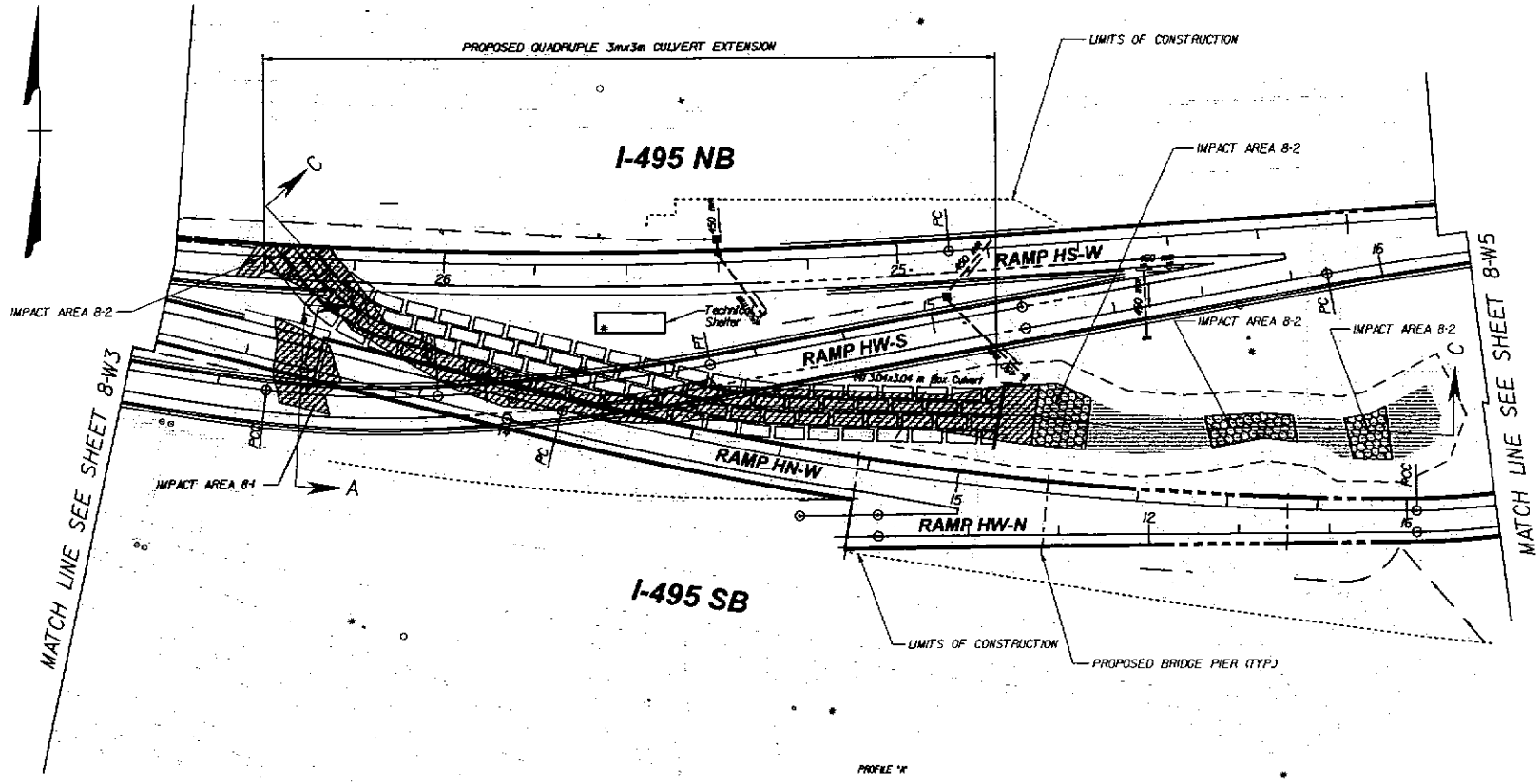

IMPACT AREA	PERMANENT IMPACT AREA	PERMANENT IMPACT LENGTH	TEMPORARY IMPACT AREA	TEMPORARY IMPACT LENGTH
8-1	220 SQ. METERS 0.054 ACRES	17 METERS 56 FEET	- -	- -
8-2	1400 SQ. METERS 0.346 ACRES	174 METERS 574 FEET	366 SQ. METERS 0.090 ACRES	40 METERS 131 FEET

LEGEND

- Proposed Features
- Existing Wetlands
- Limits of Permanent Wetland Impacts
- Limits of Temporary Wetland Impacts
- Existing Right of Way
- Prop. R/W or Prop. R/W and L/A Line
- Prop. R/W or Prop. R/W and L/A Line with Fence
- Prop. Limited Access Line
- Prop. Temporary Construction Easement
- Prop. Permanent Easement (Type as Noted)

Rev.	Date	Description

FLUOR-LANE

I-495 HOT LANES
WETLAND IMPACT PLAN
SECTION 8 WETLANDS

HNTB CORPORATION
ARCHITECTS ENGINEERS & PLANNERS
ARLINGTON, VIRGINIA

Scale 1" = 50'	Date	Sheet of
PLAN NO. A	PROJECT 0095-029-F20	FILE NO. / SHEET NO. 8-W4

8/18/2008 10:10:43 PM
Project = 95IHC
Pen Table = V:\Data\CADadd\Resources\Agency\VDOT\Plot\3d809-Hwy-3d809_H.pen

LIMITED ACCESS HIGHWAY By Resolution of Commonwealth Transportation Board dated January 18, 2001

PROJECT MANAGER THERESA DEFORE (703) 313-6888
SURVEYED BY RICHARD ZIEMS (703) 631-5325
DESIGN SUPERVISED BY MARK CAY O'MALLEY (703) 824-5100
DESIGNED BY HNTB CORPORATION (703) 824-5100

REVISION	DATE	FHWA REGION	STATE	FEDERAL AID PROJECT	STATE ROUTE	STATE PROJECT	SHEET NO.
		3	VA.	IM-095-2(491)	495	0095-029-F20, P101, C507	8-W5

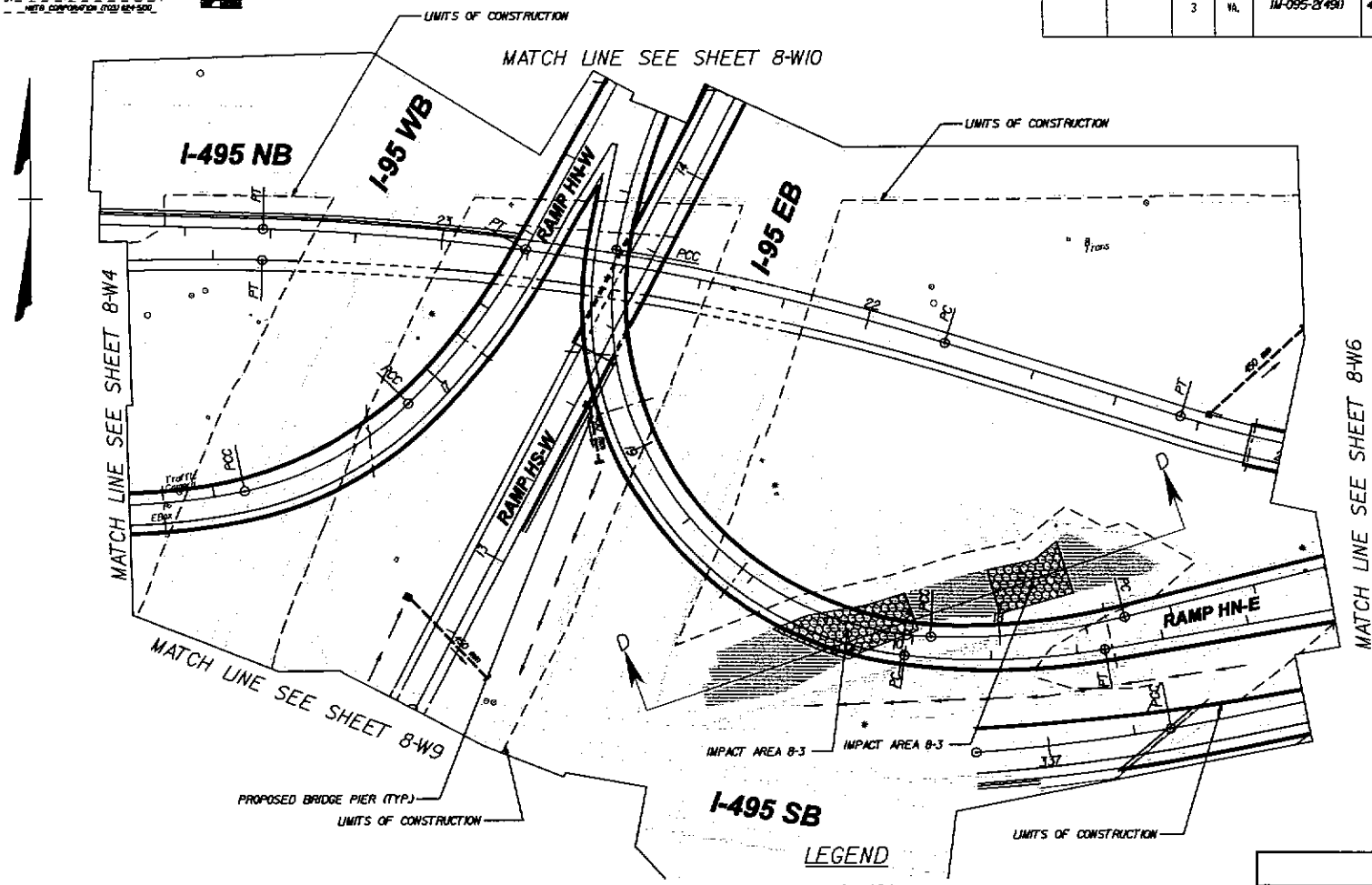

IMPACT AREA	PERMANENT IMPACT AREA	PERMANENT IMPACT LENGTH	TEMPORARY IMPACT AREA	TEMPORARY IMPACT LENGTH
8-3	-	-	456 SQ. METERS	40 METERS
	-	-	0.113 ACRES	131 FEET

LEGEND

- Proposed Features
- Existing Wetlands
- Limits of Permanent Wetland Impacts
- Limits of Temporary Wetland Impacts
- Existing Right of Way
- Prop. R/W or Prop. R/W and L/A Line
- Prop. R/W or Prop. R/W and L/A Line with Fence
- Prop. Limited Access Line
- Prop. Temporary Construction Easement
- Prop. Permanent Easement (Type as Noted)

FLUOR-LANE

I-495 HOT LANES
WETLAND IMPACT PLAN
SECTION 8 WETLANDS

HNTB CORPORATION
ARCHITECTS ENGINEERS & PLANNERS
ARLINGTON, VIRGINIA

Scale	Date	Sheet	of
1" = 50'			

PLAN NO.	PROJECT	FILE NO.	SHEET NO.
4	0095-029-F20		8-W5

Rev.	Date	Description

LIMITED ACCESS HIGHWAY By Resolution of Commonwealth Transportation Board dated January 18, 2001

PROJECT MANAGER THERESA DEFORE (703) 313-0888
SURVEYED BY RICHARD ZIEWS (703) 631-5325
DESIGN SUPERVISED BY MARK CAF O'MALLEY (703) 624-5100
DESIGNED BY HNTB CORPORATION (703) 624-5100

REVISION	DATE	FHWA REGION	STATE	FEDERAL AID PROJECT	STATE ROUTE	STATE PROJECT	SHEET NO.
		3	VA.	IM-095-2(491)	495	0095-029-F20, P101, C507	8-W6

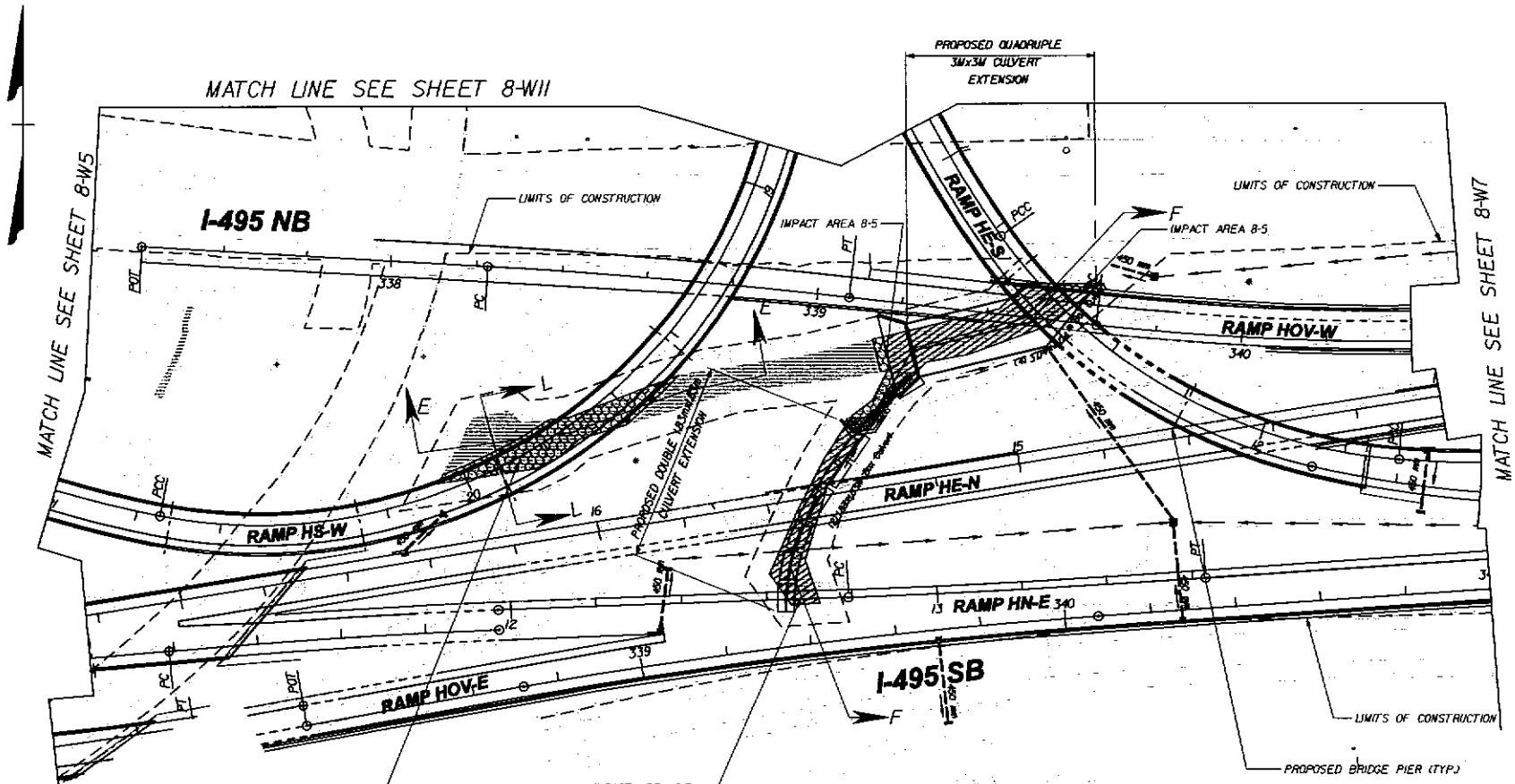

IMPACT AREA	PERMANENT IMPACT AREA	PERMANENT IMPACT LENGTH	TEMPORARY IMPACT AREA	TEMPORARY IMPACT LENGTH
8-4	2 SQ. METERS 0.001 ACRES	16 METERS 5 FEET	323 SQ. METERS 0.080 ACRES	33 METERS 108 FEET
8-5	700 SQ. METERS 0.173 ACRES	98 METERS 322 FEET	65 SQ. METERS 0.016 ACRES	10 METERS 33 FEET

LEGEND

- Proposed Features
- Existing Wetlands
- Limits of Permanent Wetland Impacts
- Limits of Temporary Wetland Impacts
- Existing Right of Way
- Prop. R/W or Prop. R/W and L/A Line
- Prop. R/W or Prop. R/W and L/A Line with Fence
- Prop. Limited Access Line
- Prop. Temporary Construction Easement
- Prop. Permanent Easement (Type as Noted)

FLUOR-LAPERS

I-495 HOT LANES
WETLAND IMPACT PLAN
SECTION 8 WETLANDS

HNTB CORPORATION
ARCHITECTS ENGINEERS & PLANNERS
ARLINGTON, VIRGINIA

Scale	F = Sht	Date	Sheet	of
PLAN NO. A		PROJECT 0095-029-F20	FILE NO.	SHEET NO. 8-W6

Rev.	Date	Description

LIMITED ACCESS HIGHWAY By Resolution of Commonwealth Transportation Board dated January 18, 2001

PROJECT MANAGER — THERESA DEFRANC (703) 237-8849
SURVEYED BY — RICHARD ZIEGLER (703) 634-5325
DESIGN SUPERVISED BY — MARK CAR O'MALLEY (703) 824-5500
DESIGNED BY — HNTB CORPORATION (703) 824-5400

REVISION	DATE	FHWA REGION	STATE	FEDERAL AID PROJECT	STATE ROUTE	STATE PROJECT	SHEET NO.
		3	VA.	IM-095-2(491)	495	0095-029-F20, P101, C507	8-W7

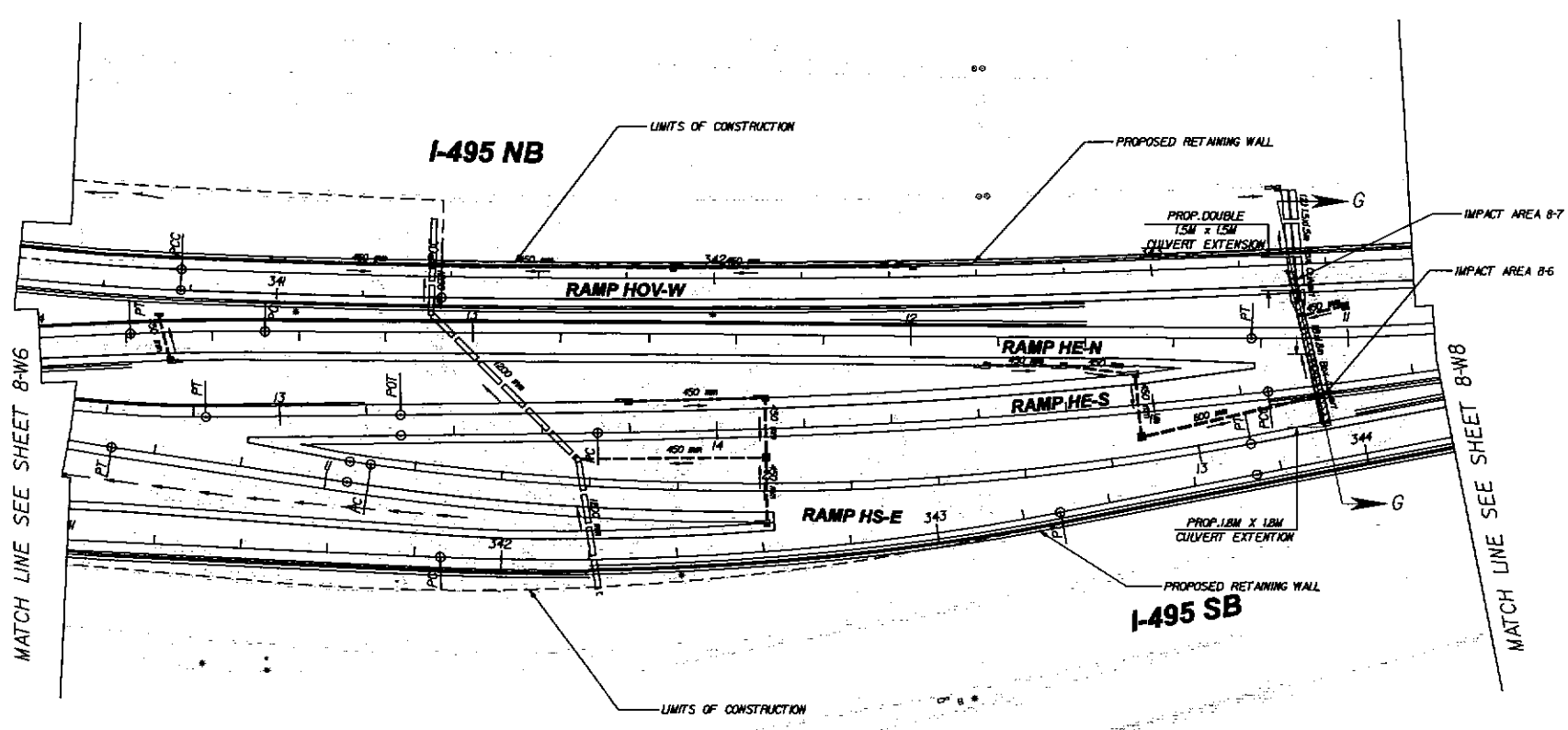

IMPACT AREA	PERMANENT IMPACT AREA	PERMANENT IMPACT LENGTH	TEMPORARY IMPACT AREA	TEMPORARY IMPACT LENGTH
8-6	13 SQ. METERS 0.008 ACRES	15 METERS 54 FEET	-	-
8-7	30 SQ. METERS 0.007 ACRES	19 METERS 62 FEET	-	-

LEGEND

- Proposed Features
- Existing Wetlands
- Limits of Permanent Wetland Impacts
- Limits of Temporary Wetland Impacts
- Existing Right of Way
- Prop. R/W or Prop. R/W and L/A Line
- Prop. R/W or Prop. R/W and L/A Line with Fence
- Prop. Limited Access Line
- Prop. Temporary Construction Easement
- Prop. Permanent Easement (Type as Noted)

FLUOR-LANE

I-495 HOT LANES
WETLAND IMPACT PLAN
SECTION 8 WETLANDS

HNTB CORPORATION
ARCHITECTS ENGINEERS & PLANNERS
ARLINGTON, VIRGINIA

Scale	Date	Sheet of
1" = 50'		

PLAN NO.	PROJECT	FILE NO.	SHEET NO.
8	0095-029-F20		8-W7

Rev.	Date	Description

LIMITED ACCESS HIGHWAY

By Resolution of Commonwealth Transportation Board dated January 18, 2001

PROJECT MANAGER — THERESA DEFONG (703) 313-4880
SURVEYED BY — PAGANO ZIEGLER (703) 631-1525
DESIGN SUPERVISED BY — MARY CAY O'MALLEY (703) 824-5200
DESIGNED BY — HNTB CORPORATION (703) 824-5200

REVISION	DATE	FROM REGION	STATE	FEDERAL AID PROJECT	STATE ROUTE	STATE PROJECT	SHEET NO.
		3	VA.	IM-095-2(491)	495	0095-029-F20, P101, C507	8-W11

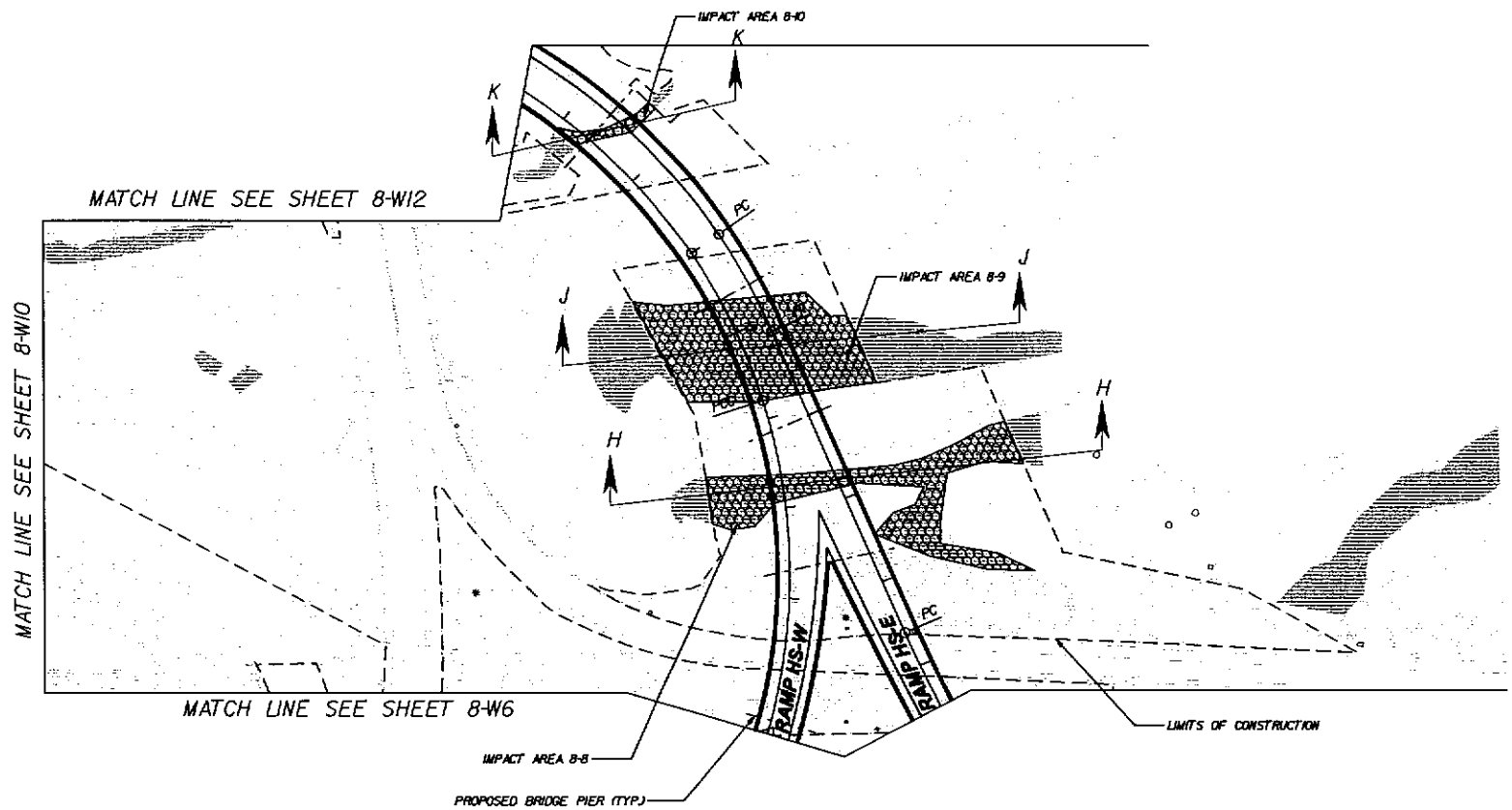

IMPACT AREA	TEMPORARY IMPACT AREA	TEMPORARY IMPACT LENGTH	PERMANENT IMPACT AREA	PERMANENT IMPACT LENGTH
8-8	642 SQ. METERS 0.159 ACRES	69 METERS 226 FEET	-	-
8-9	908 SQ. METERS 0.224 ACRES	43 METERS 141 FEET	-	-
8-10	50 SQ. METERS 0.012 ACRES	18 METERS 59 FEET	2 SQ. METERS 0.001 ACRES	2 METERS 7 FEET

LEGEND

- Proposed Features
- Existing Wetlands
- Limits of Permanent Wetland Impacts
- Limits of Temporary Wetland Impacts
- Existing Right of Way
- Prop. R/W or Prop. R/W and L/A Line
- Prop. R/W or Prop. R/W and L/A Line with Fence
- Prop. Limited Access Line
- Prop. Temporary Construction Easement
- Prop. Permanent Easement (Type as Noted)

FLUOR-LARSEN

I-495 HOT LANES

WETLAND IMPACT PLAN

SECTION 8 WETLANDS

HNTB CORPORATION
ARCHITECTS ENGINEERS & PLANNERS
ARLINGTON, VIRGINIA

Scale	F - 50	Date	Sheet	of
PLAN NO. A	PROJECT 0095-029-F20	FILE NO.	SHEET NO. 8-W11	

Rev.	Date	Description