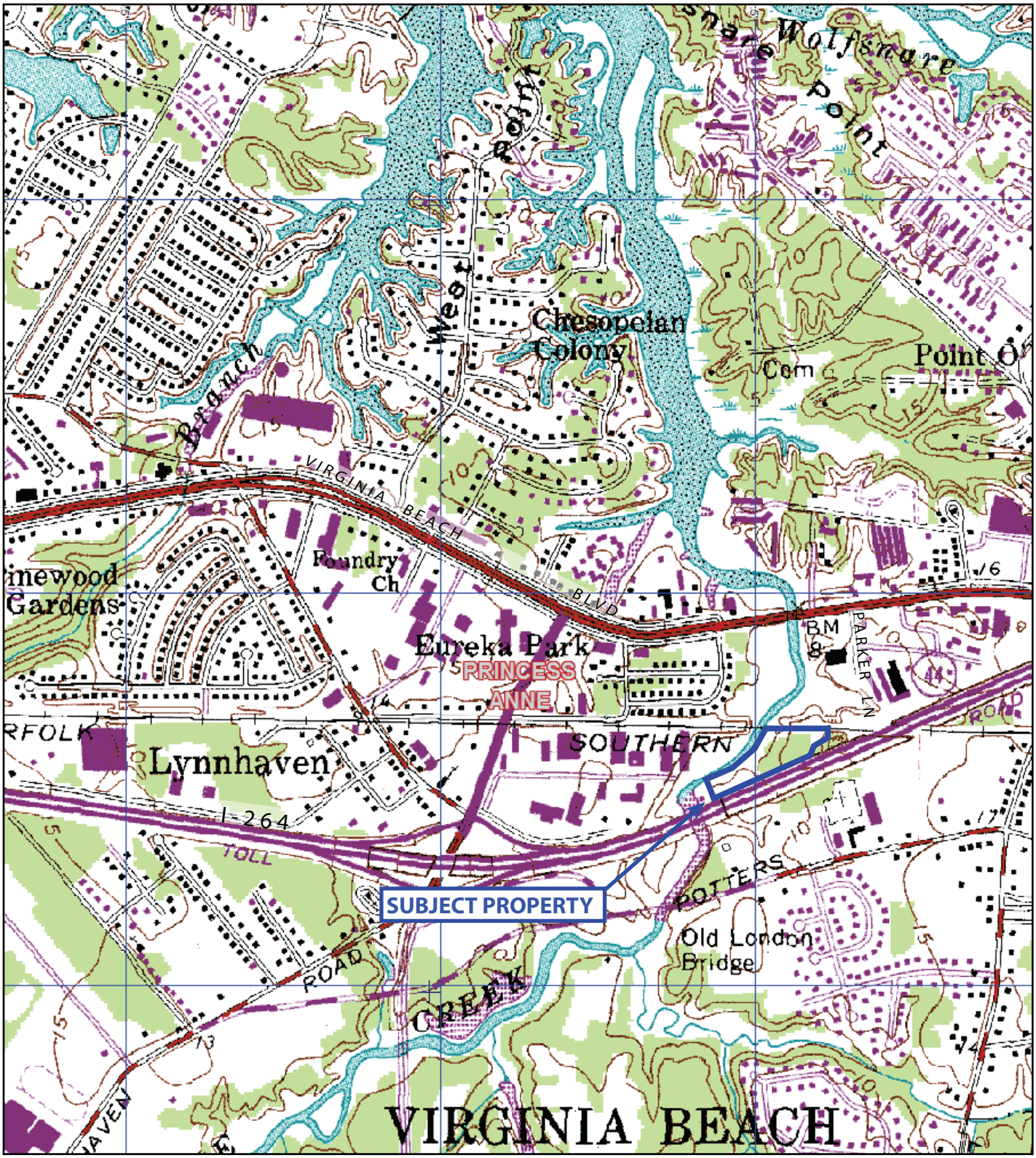

APPROXIMATE SCALE: 1" = 1,000'

MAP Environmental Inc.
116 Landmark Square Suite 101
Virginia Beach, Virginia 23452

office (757)498-6131
fax(757)498-6132

Project:	**Lynnhaven River Mitigation Bank**
Location:	**Potential Site #4** **South of Parker Lane** **Virginia Beach, VA**
Project #:	**08100**
Figure Created:	**7/2/08**

LOCATION MAP

FIGURE 1

LEGEND:

APPROXIMATE SITE LIMITS

NOTE:

1. This image is for illustration purposes only.
2. NOT TO SCALE

MAP Environmental Inc.
116 Landmark Square Suite 101
Virginia Beach, Virginia 23452

office (757)498-6131
fax(757)498-6132

Project:	**Lynnhaven River Mitigation Bank**
Location:	**Potential Site #4** **South of Parker Lane** **Virginia Beach, VA**
Project #:	**08100**
Figure Created:	**7/2/08**

Site Map

Figure 2

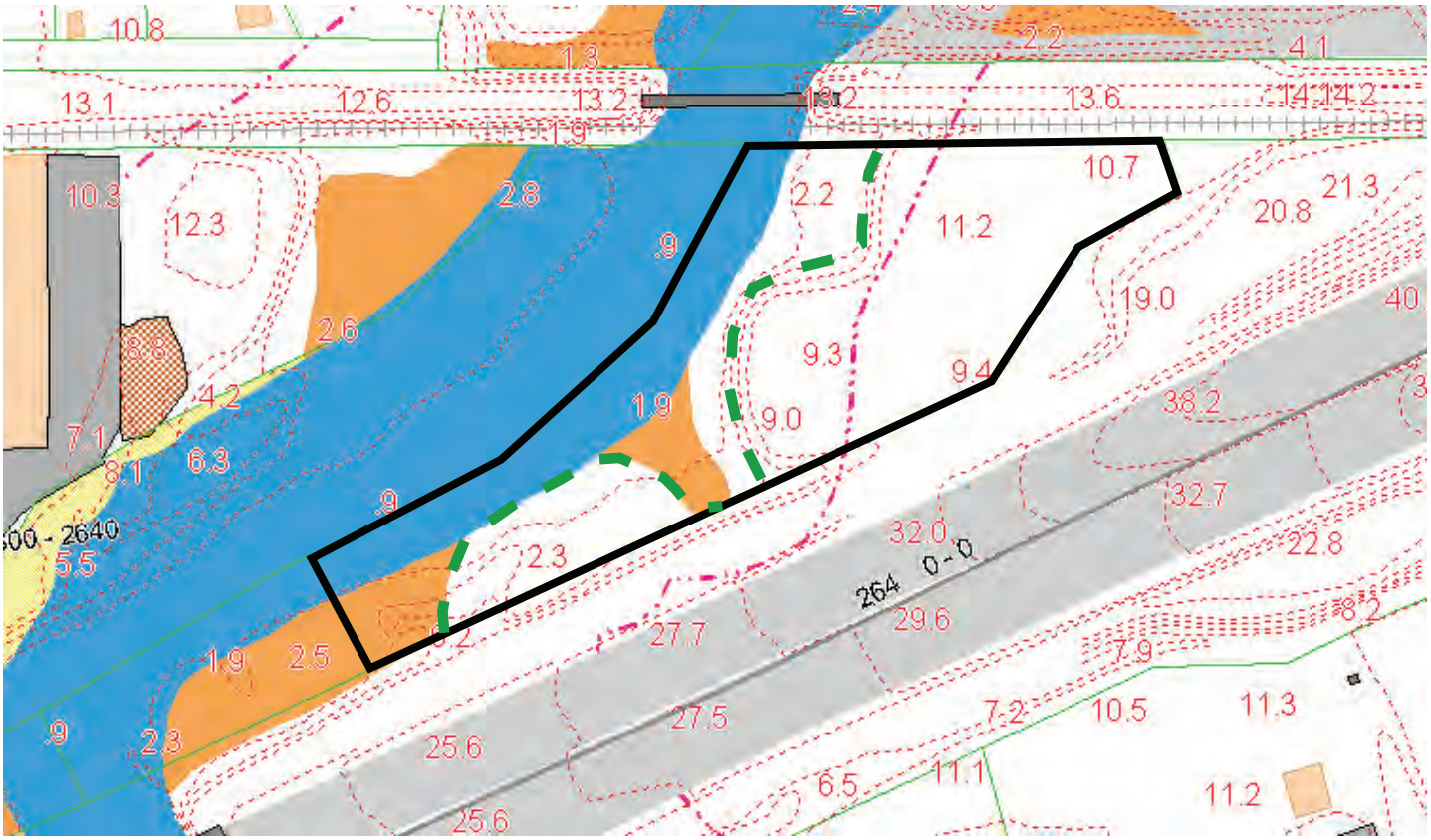

APPROXIMATE SCALE: 1" = 150'

LEGEND:

- APPROXIMATE SITE LIMITS
- PROPOSED COMPENSATION LIMITS (~1.5 Ac)
- MARSH
- OPEN WATER
- ##.# ELEVATION POINT
- 2-FOOT ELEVATION CONTOUR

MAP Environmental Inc.
116 Landmark Square Suite 101
Virginia Beach, Virginia 23452

office (757)498-6131
fax(757)498-6132

Project:	**Lynnhaven River Mitigation Bank**
Location:	**Potential Site #4** **South of Parker Lane** **Virginia Beach, VA**
Project #:	**08100**
Figure Created:	**7/2/08**

DETAILED SITE MAP

FIGURE 3

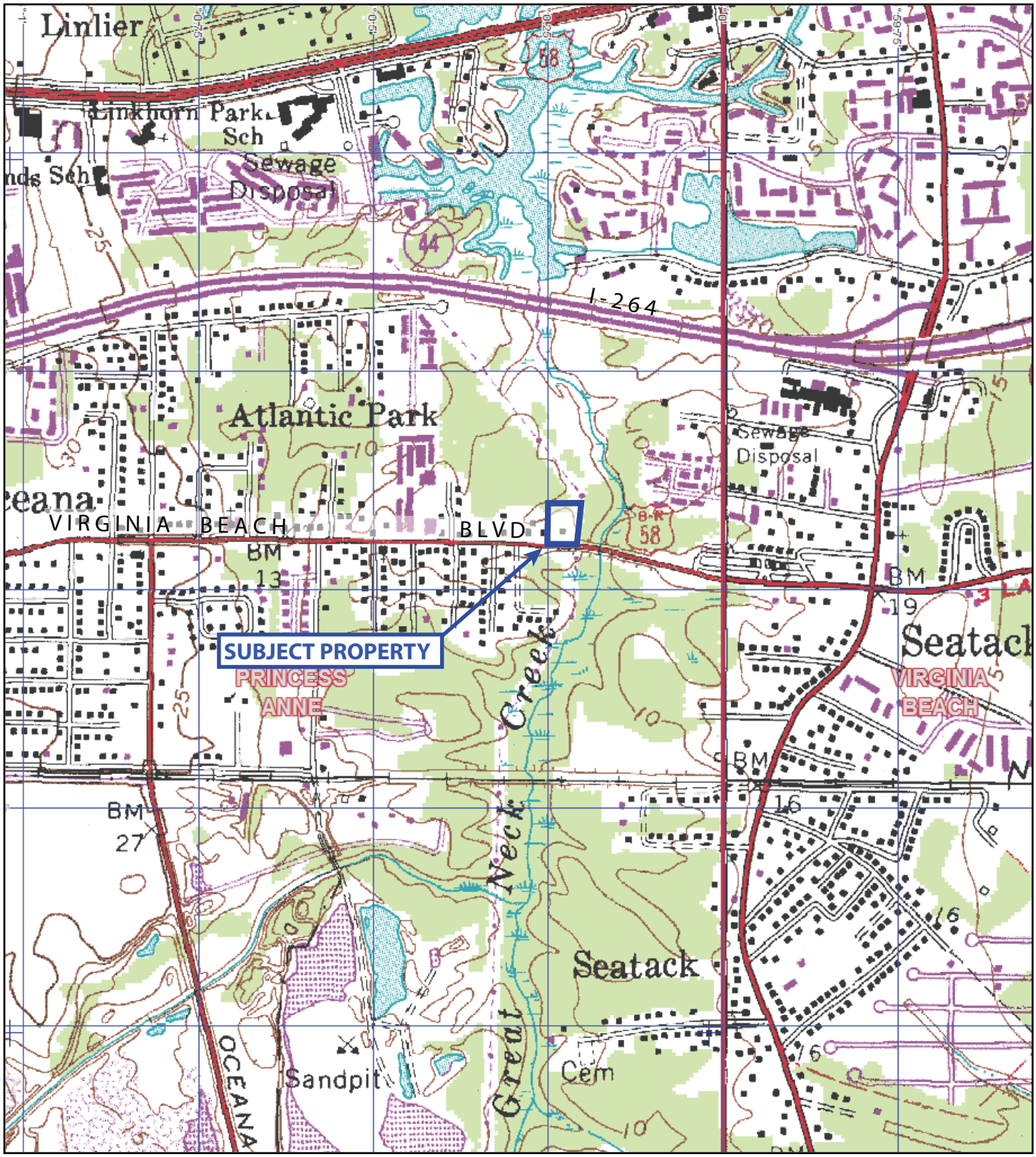

APPROXIMATE SCALE: 1" = 1,000'

MAP Environmental Inc.
116 Landmark Square Suite 101
Virginia Beach, Virginia 23452

office (757)498-6131
fax(757)498-6132

Project:	**Lynnhaven River Mitigation Bank**
Location:	**Potential Site #2** **Virginia Beach Blvd** **Virginia Beach, VA**
Project #:	**08100**
Figure Created:	**7/2/08**

LOCATION MAP

FIGURE 1

LEGEND:

APPROXIMATE SITE LIMITS

NOTE:

1. This image is for illustration purposes only.
2. NOT TO SCALE

MAP Environmental Inc.
116 Landmark Square Suite 101
Virginia Beach, Virginia 23452

office (757)498-6131
fax(757)498-6132

Project:	**Lynnhaven River Mitigation Bank**
Location:	**Potential Site #2** **Virginia Beach Blvd** **Virginia Beach, VA**
Project #:	**08100**
Figure Created:	**7/2/08**

Site Map

Figure 2

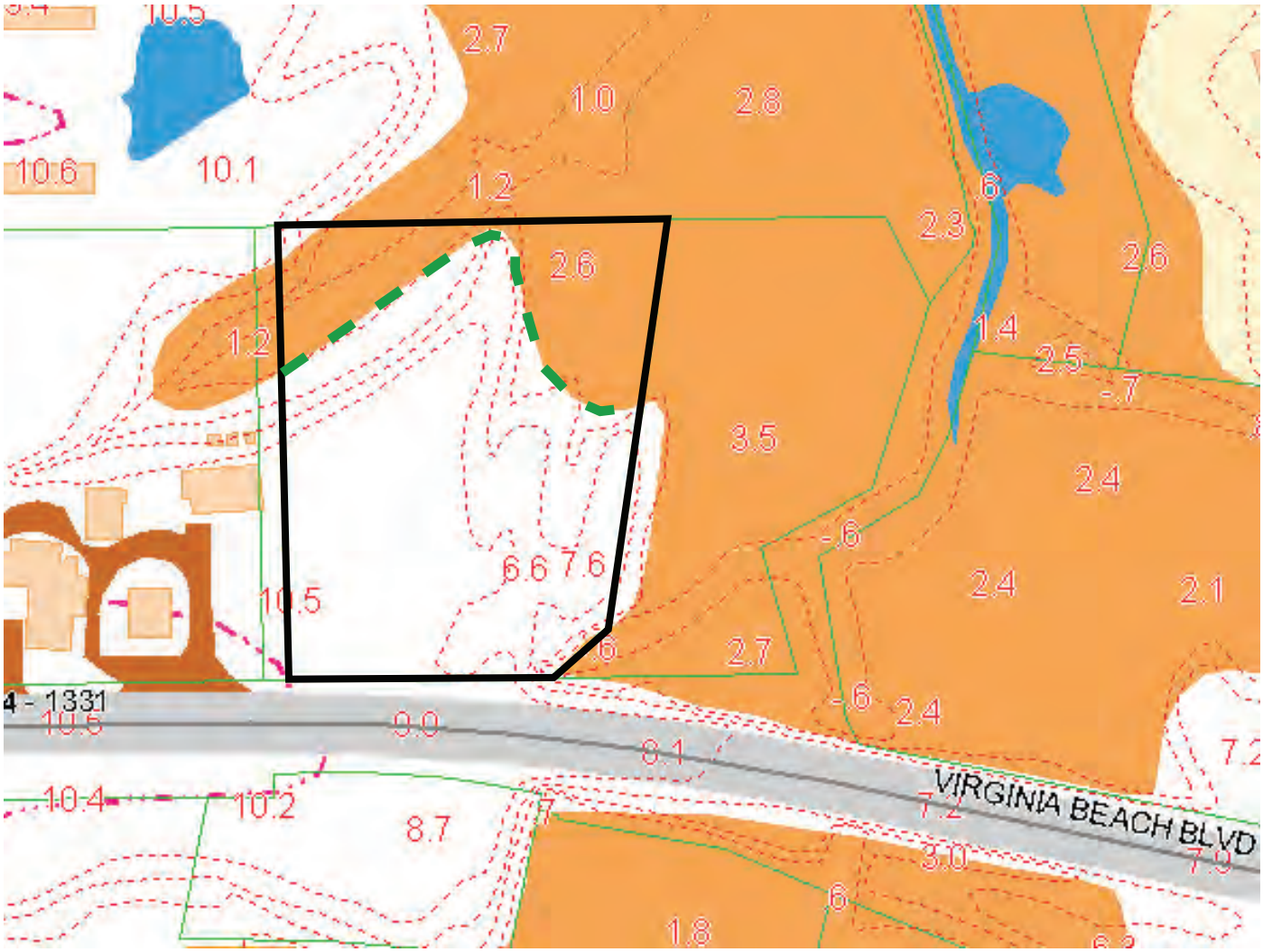

APPROXIMATE SCALE: 1" = 120'

LEGEND:

- APPROXIMATE SITE LIMITS
- PROPOSED COMPENSATION LIMITS (~1.3 Ac)
- MARSH
- OPEN WATER
- ##.# ELEVATION POINT
- 2-FOOT ELEVATION CONTOUR

MAP Environmental Inc.
116 Landmark Square Suite 101
Virginia Beach, Virginia 23452

office (757)498-6131
fax(757)498-6132

Project: Lynnhaven River Mitigation Bank

Location: Potential Site #2
Virginia Beach Blvd
Virginia Beach, VA

Project #: 08100

Figure Created: 7/2/08

DETAILED SITE MAP

FIGURE 3

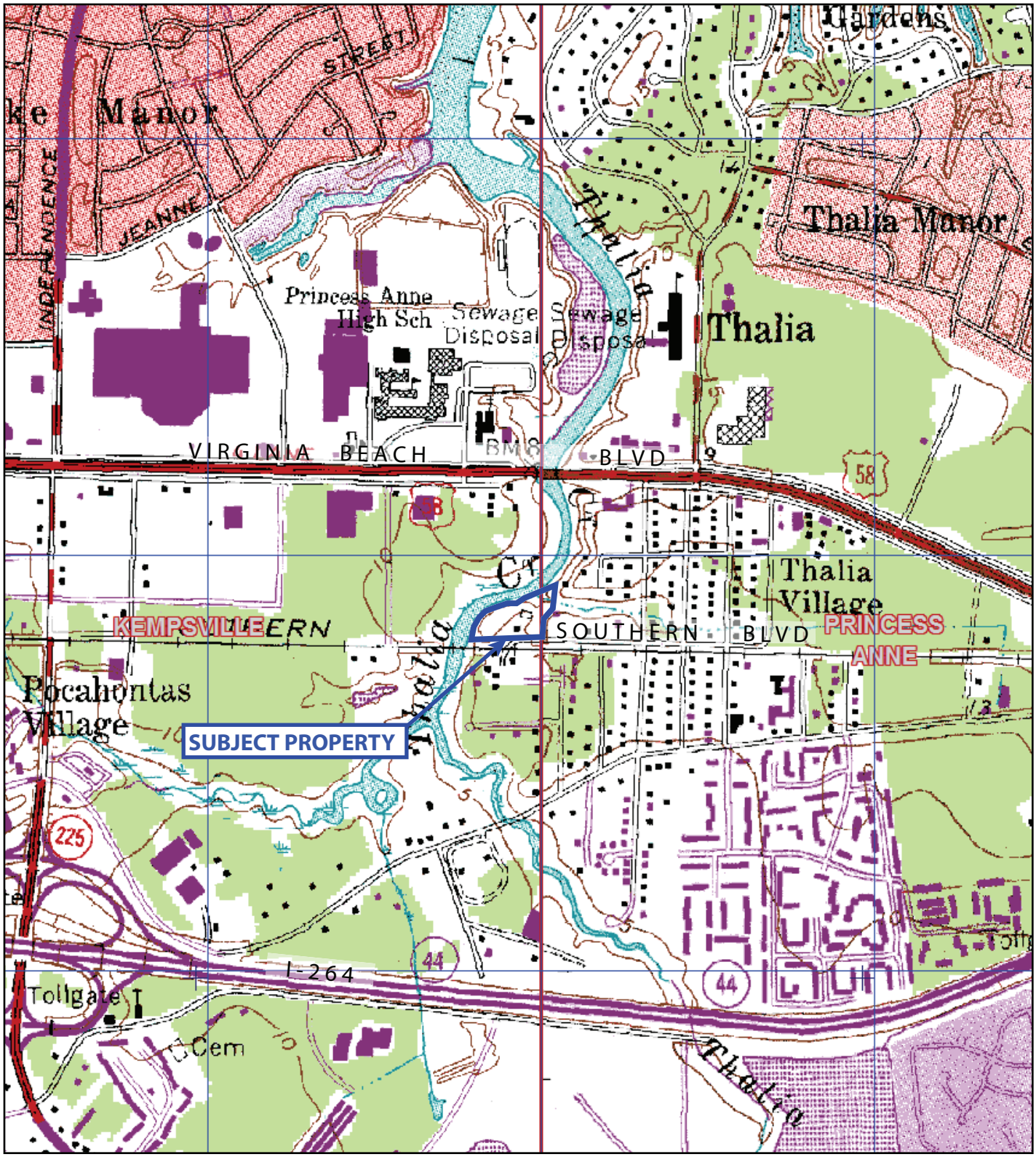

APPROXIMATE SCALE: 1" = 1,000'

MAP Environmental Inc.
116 Landmark Square Suite 101
Virginia Beach, Virginia 23452

office (757)498-6131
fax(757)498-6132

Project:	**Lynnhaven River Mitigation Bank**
Location:	**Potential Site #1** **Southern Blvd** **Virginia Beach, VA**
Project #:	**08100**
Figure Created:	**7/1/08**

LOCATION MAP

FIGURE 1

LEGEND:

APPROXIMATE SITE LIMITS

NOTE:

1. This image is for illustration purposes only.
2. NOT TO SCALE

MAP Environmental Inc.
116 Landmark Square Suite 101
Virginia Beach, Virginia 23452

office (757)498-6131
fax(757)498-6132

Project:	**Lynnhaven River Mitigation Bank**
Location:	**Potential Site #1** **Southern Blvd** **Virginia Beach, VA**
Project #:	**08100**
Figure Created:	**7/1/08**

Site Map

Figure 2

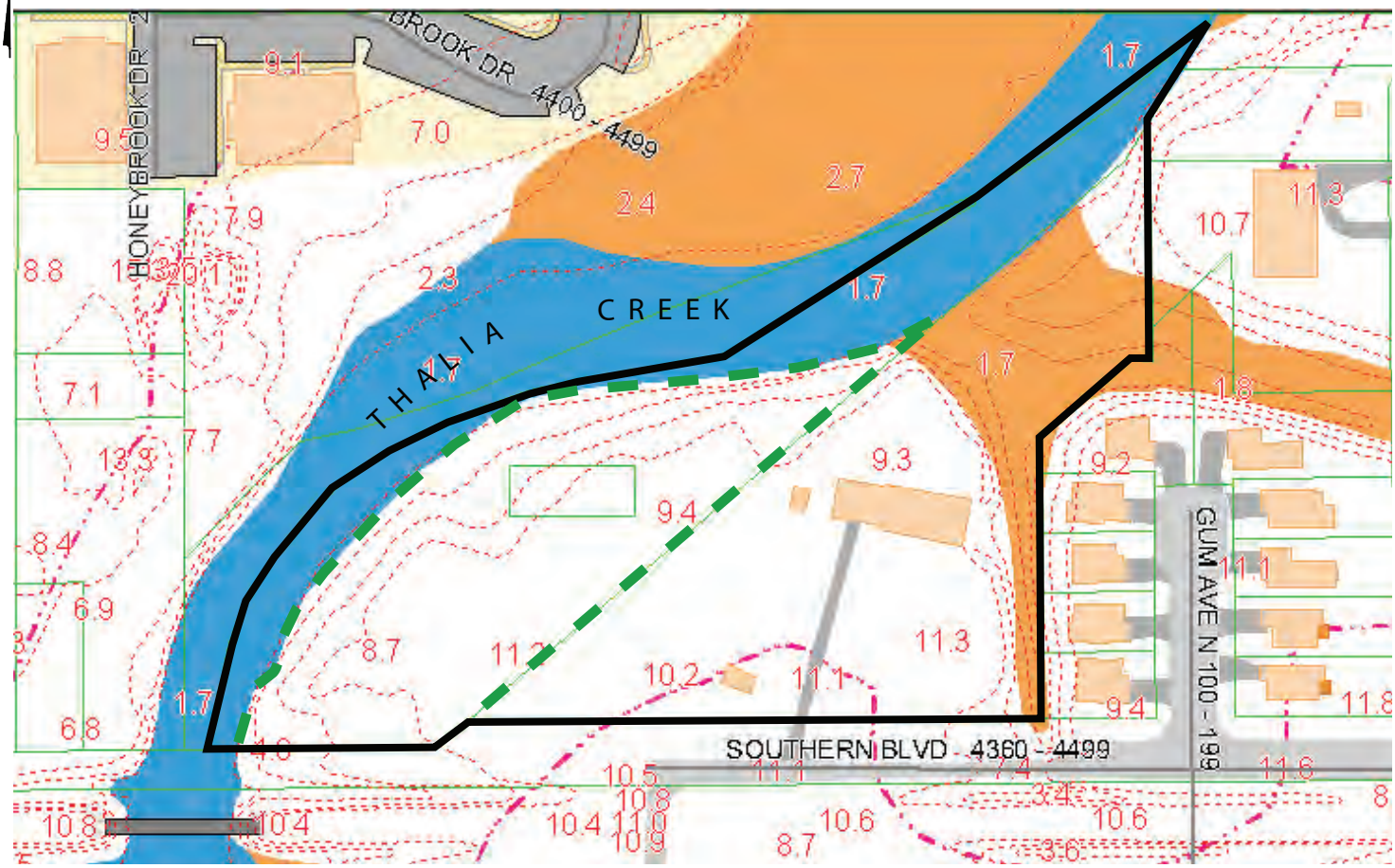

APPROXIMATE SCALE: 1" = 120'

LEGEND:

- APPROXIMATE SITE LIMITS
- PROPOSED COMPENSATION LIMITS (~2.1 Ac)
- MARSH
- OPEN WATER
- ##.# ELEVATION POINT
- 2-FOOT ELEVATION CONTOUR

MAP Environmental Inc.
116 Landmark Square Suite 101
Virginia Beach, Virginia 23452

office (757)498-6131
fax(757)498-6132

Project:	**Lynnhaven River Mitigation Bank**
Location:	**Potential Site #1** **Southern Blvd** **Virginia Beach, VA**
Project #:	**08100**
Figure Created:	**7/1/08**

DETAILED SITE MAP

FIGURE 3