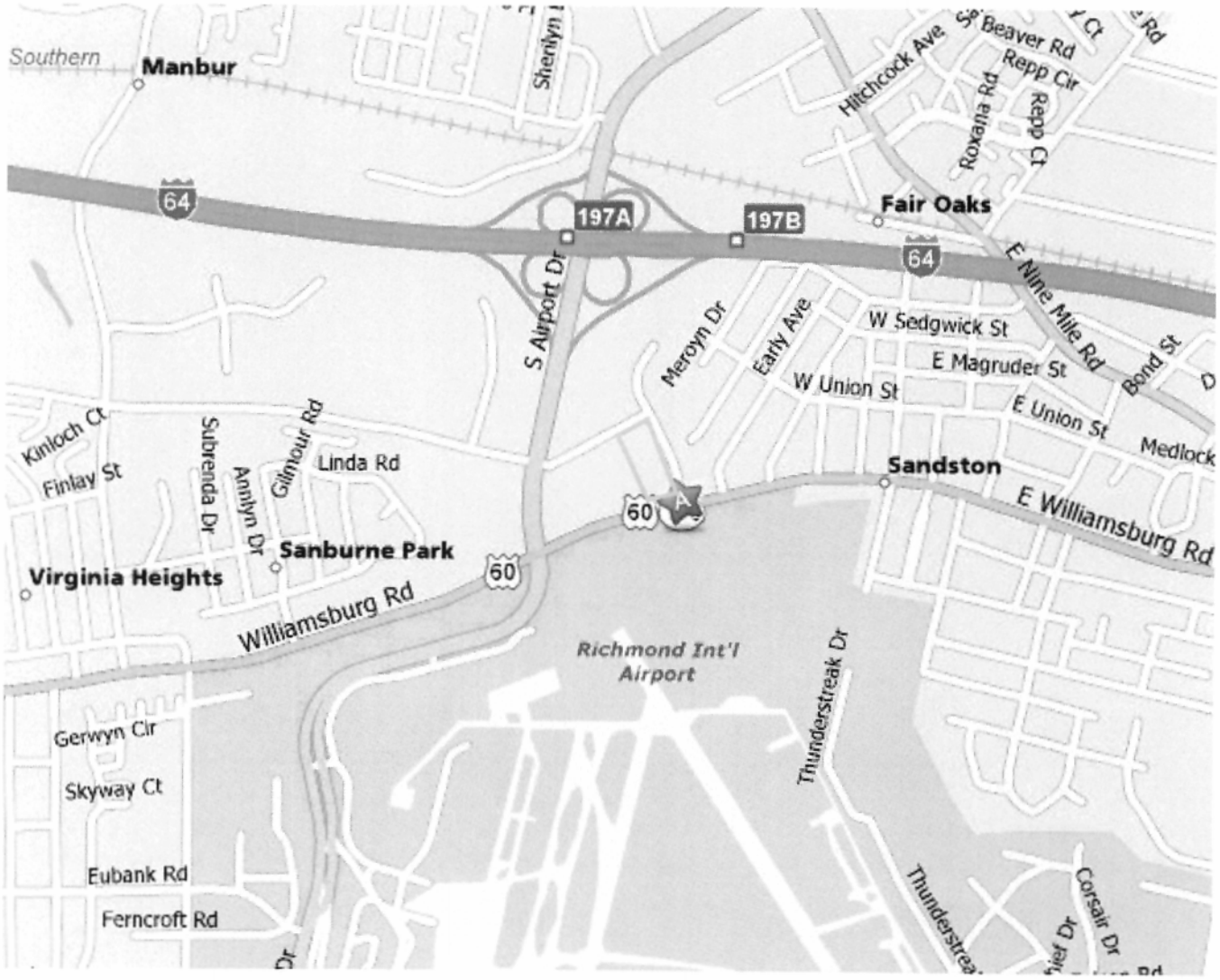

Source: Image obtained from Mapquest online at http://www.mapquest.com

Project area

U.S. ARMY CORPS OF ENGINEERS
RECEIVED
NOV 12 2008

Vicinity Map
Williamsburg Rd. - Wetlands
Henrico County, VA

Prepared for:
Jones Corporations

copyright © 2006 Spangler Environmental, Inc.

DATE 10-20-2008
DRAWN T. King
Figure NO. 1

SPANGLER ENVIRONMENTAL, INC
4338 Bland Road
Raleigh, NC 27609
(919) 875-4288

Spangler
DATE 10-20-2008
SCALE NTS
DRAWN BY TMK
FILE NAME Jones
PROJECT NO. 200802020

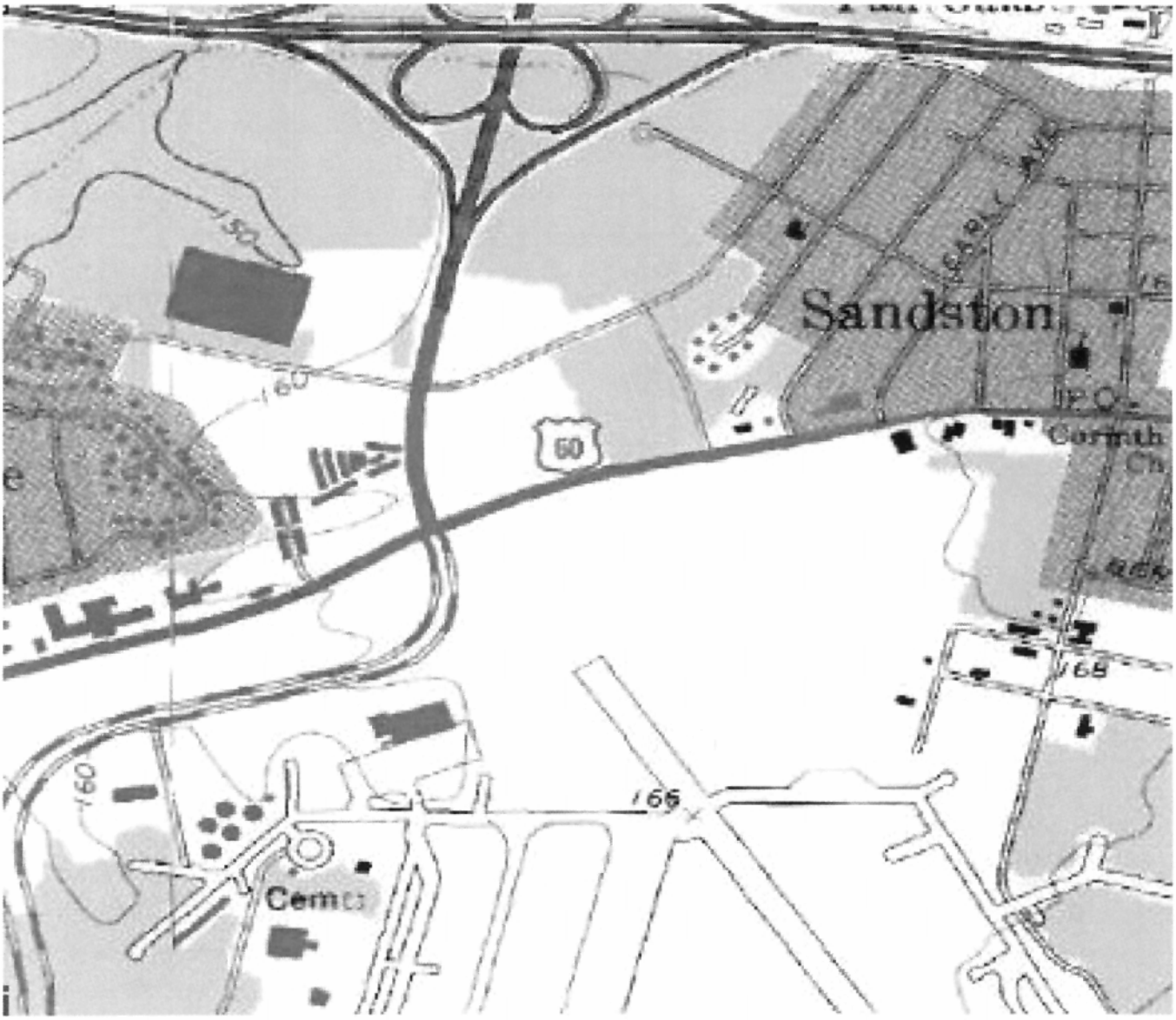

Source: Image obtained from the USGS National Map Viewer online at http://nmviewogc.cr.usgs.gov/viewer.htm

Project area

N
W E
S

PROJECT NO. 200805060	USGS Topographic Map Williamsburg Rd. - Wetlands Henrico County, VA	Prepared for: Jones Corporations	DATE: 10-20-2008 DRAWN: T. King	SPANGLER ENVIRONMENTAL, INC 4338 Bland Road Raleigh, NC 27609 (919) 875-4288
DRAWN BY: TMK		copyright © 2008 Spangler Environmental, Inc.	Figure NO. 4	
SCALE: NTS				
DATE: 10-20-2008				
Spangler				

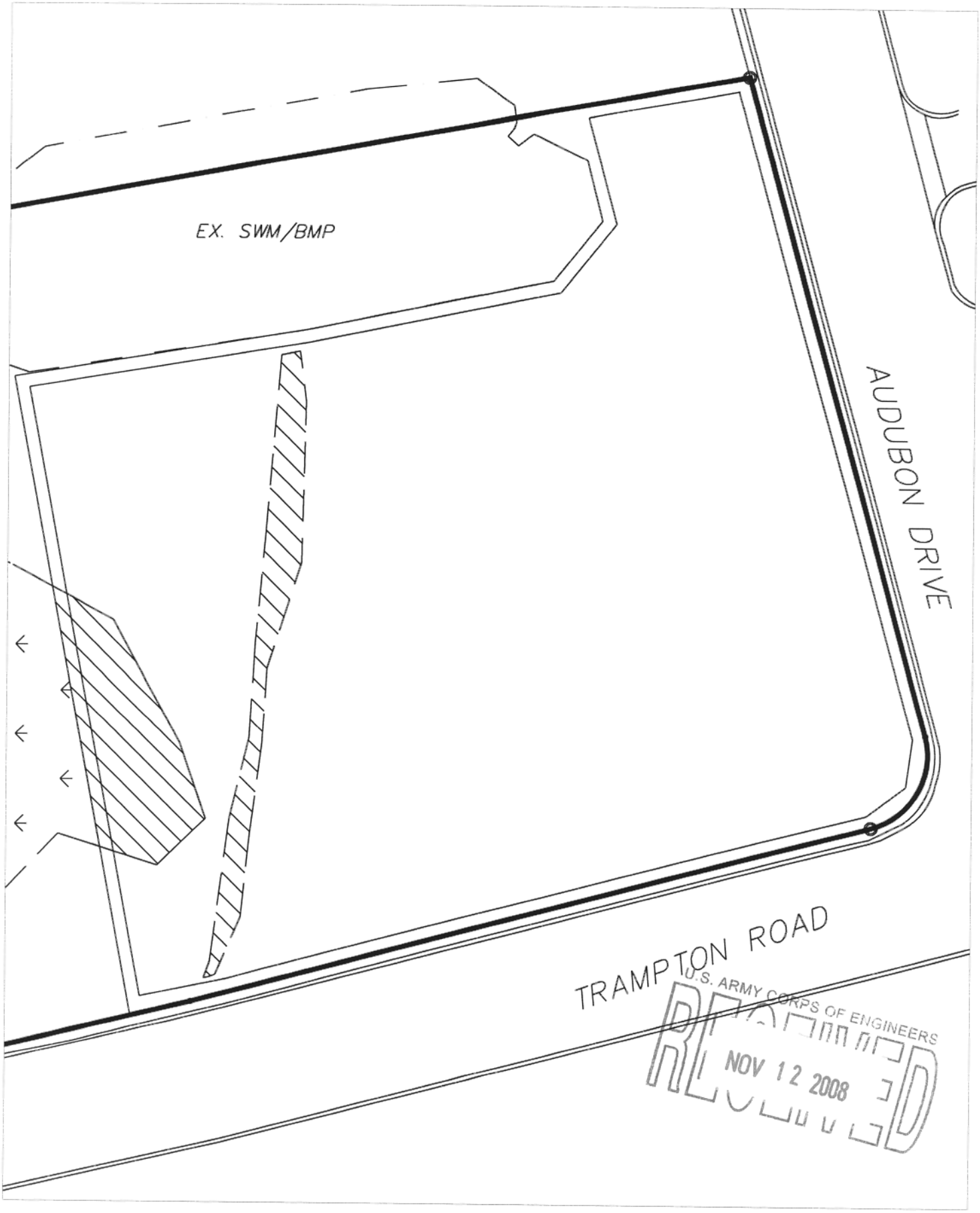

U.S. ARMY CORPS OF ENGINEERS
RECEIVED
NOV 12 2008

Spangler

7/10/08

1" = 50'

T.M.K.

Williamsburg Rd

200805060

Williamsburge Road - Wetlands
Wetland Impacts
Henrico County, Virginia

Prepared for:

copyright © 2003 Spangler Environmental, Inc.

DATE: 7/10/08
DRAWN: T.M.K.
FIGURE NO.

SPANGLER ENVIRONMENTAL, INC.
4338 Bland Road
Raleigh, NC 27609
(919) 875-4288

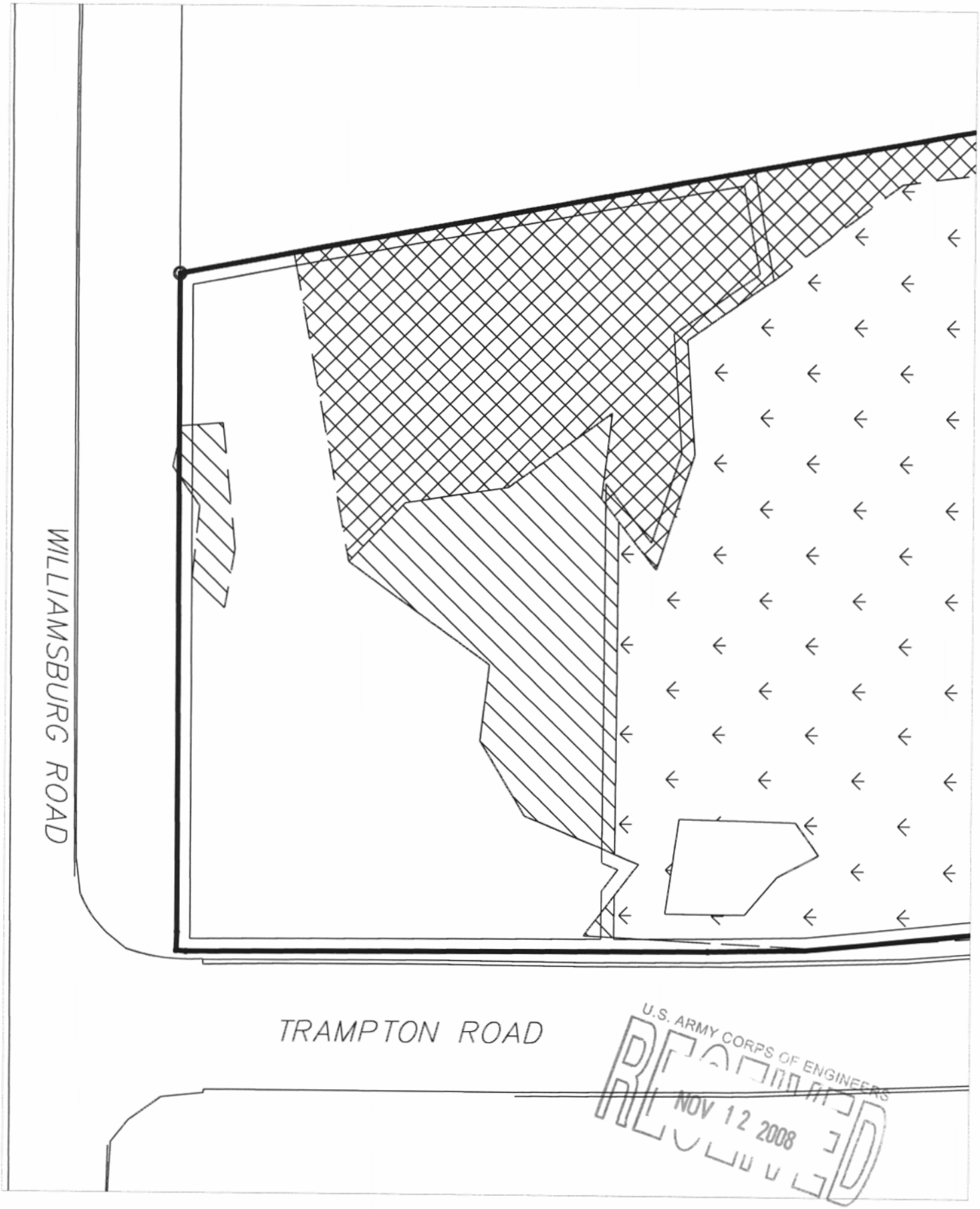

U.S. ARMY CORPS OF ENGINEERS
RECEIVED
NOV 12 2008

Spangler	PROJECT NO. 200805060 FILE NAME Williamsburg Rd DRAWN BY T.M.K. SCALE 1" = 50' DATE 7/10/08	Williamsburge Road - Wetlands Wetland Impacts Henrico County, Virginia	Prepared for: copyright © 2003 Spangler Environmental, Inc.	DATE: 7/10/08 DRAWN: T.M.K. FIGURE NO.

SPANGLER ENVIRONMENTAL, INC.
4338 Bland Road
Raleigh, NC 27609
(919) 875-4288

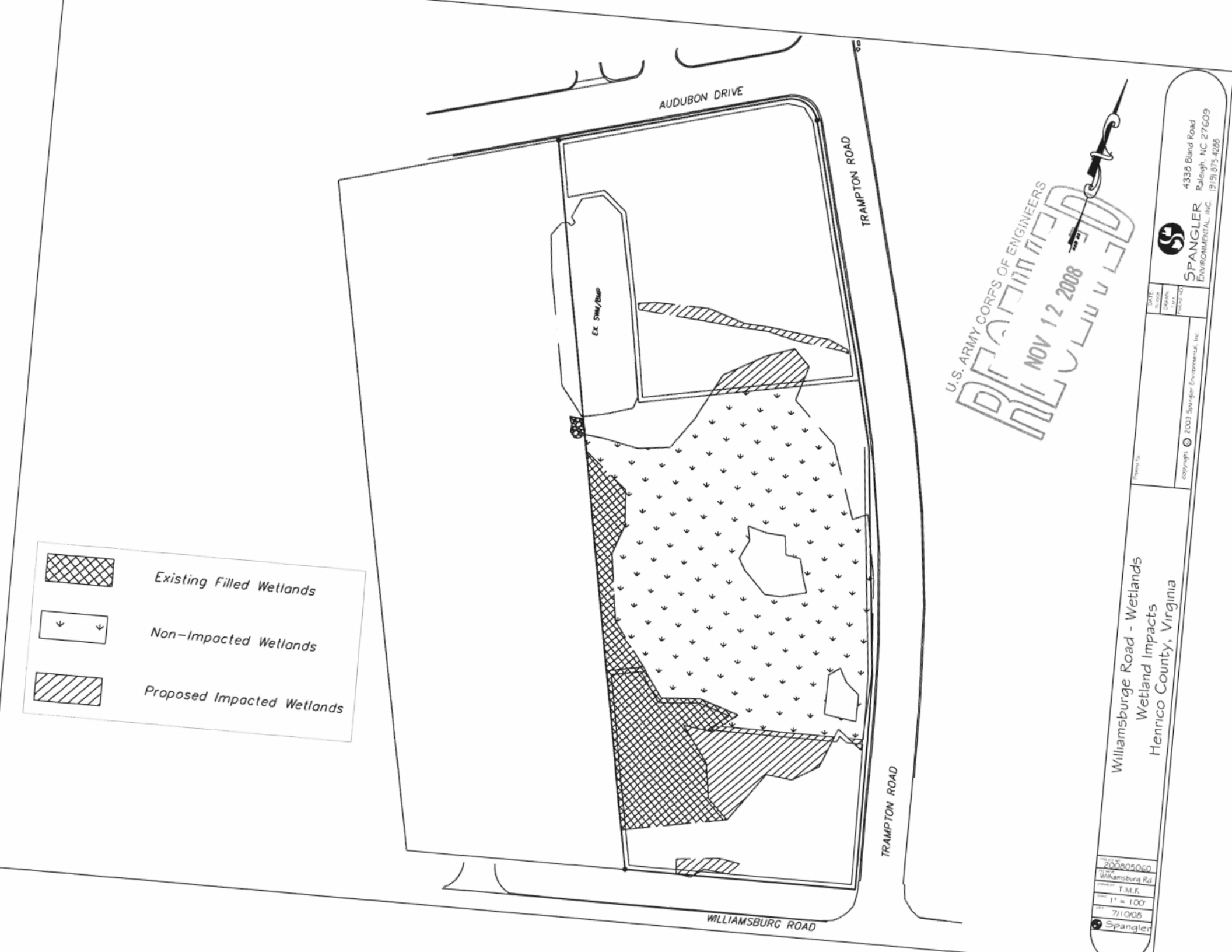
AUDUBON DRIVE
TRAMPTON ROAD
TRAMPTON ROAD
WILLIAMSBURG ROAD
Ex. SWM/BMP
Existing Filled Wetlands
Non-Impacted Wetlands
Proposed Impacted Wetlands
U.S. ARMY CORPS OF ENGINEERS
RECEIVED
NOV 12 2008
SPANGLER ENVIRONMENTAL, INC.
4338 Bland Road
Raleigh, NC 27609
(919) 875-4288
Williamsburg Road - Wetlands
Wetland Impacts
Henrico County, Virginia
copyright © 2003 Spangler Environmental, Inc.
20805060
Williamsburg Rd
T.M.K.
1" = 100'
7/10/08
Spangler

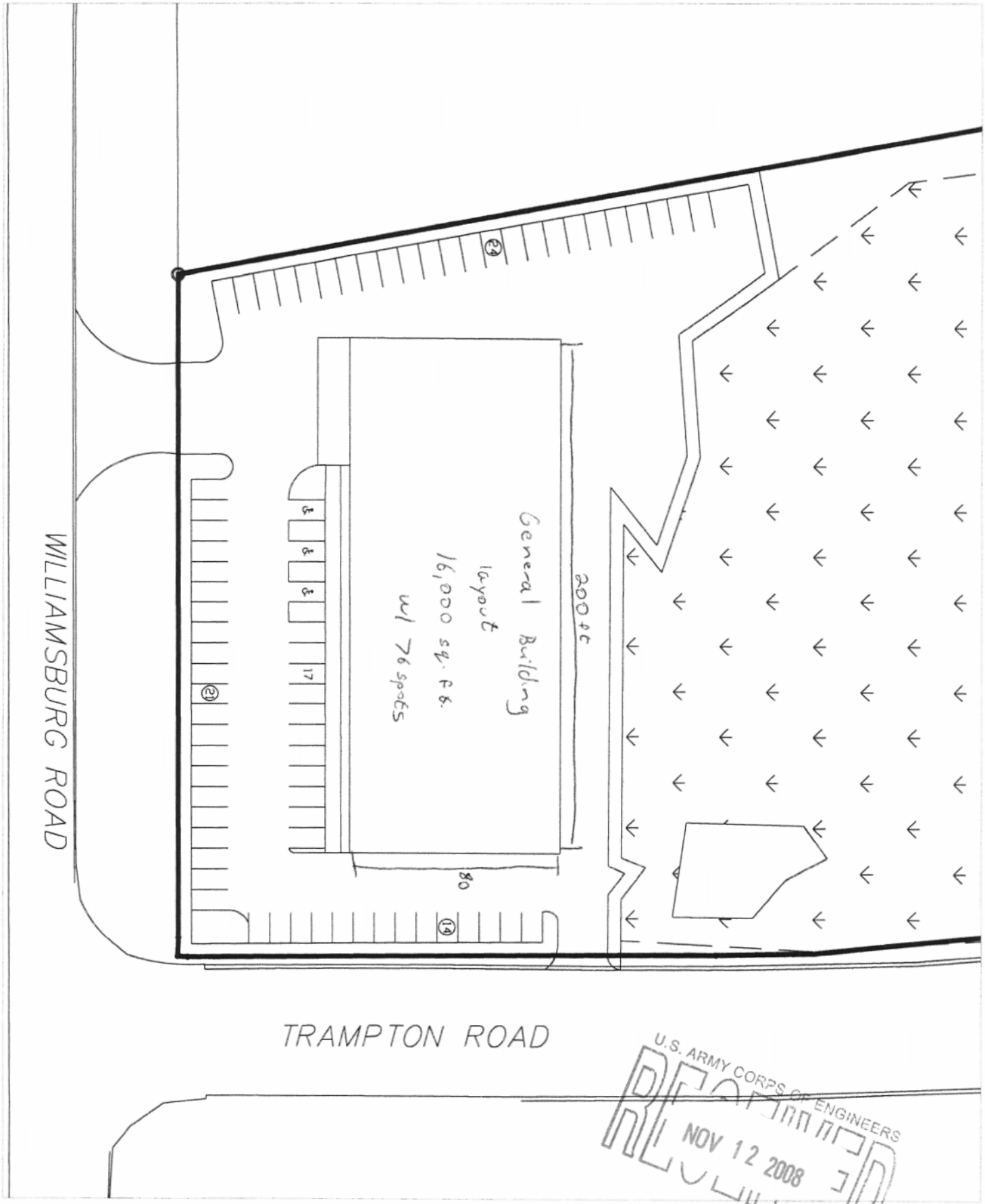

U.S. ARMY CORPS OF ENGINEERS
RECEIVED
NOV 12 2008

Williamsburge Road - Wetlands
Concept Plan #1
Henrico County, Virginia

Prepared for:

copyright © 2003 Spangler Environmental, Inc.

DATE: 6/25/08
DRAWN: T.M.K.
FIGURE NO.

SPANGLER ENVIRONMENTAL, INC.
224 Fayetteville St.
Suite #400
Post Office Box 387
Raleigh, NC 27602-0387
(919) 546-0754

PROJECT NO. 200805060
DESIGN BY Williamsburg Rd.
DRAWN BY T.M.K.
SCALE 1" = 50'
DATE 7/10/08
Spangler

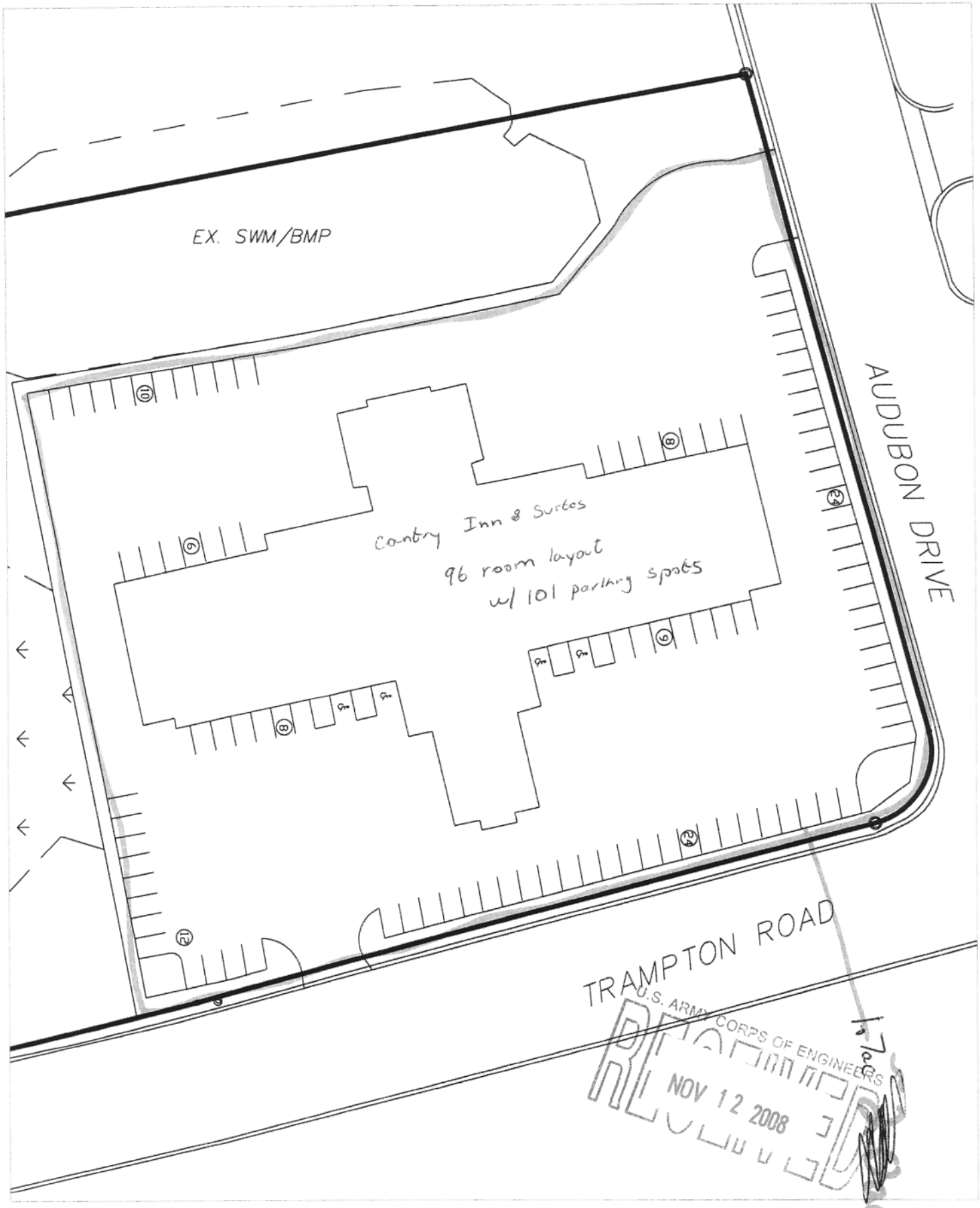

Spangler	200805060 Williamsburg Rd	Williamsburge Road - Wetlands Concept Plan #1 Henrico County, Virginia	Prepared for	DATE: 6/25/08 DRAWN: T.M.K. FIGURE NO.
	DRAWN BY: T.M.K.		copyright © 2003 Spangler Environmental, Inc.	
	SCALE: 1" = 50'			
	DATE: 7/10/08			

SPANGLER ENVIRONMENTAL, INC.
224 Fayetteville St.
Suite #400
Post Office Box 387
Raleigh, NC 27602-0387
(919) 546-0754

96 room
+
generic

Concept plan
w/ .99 ac. of
wetland impacts

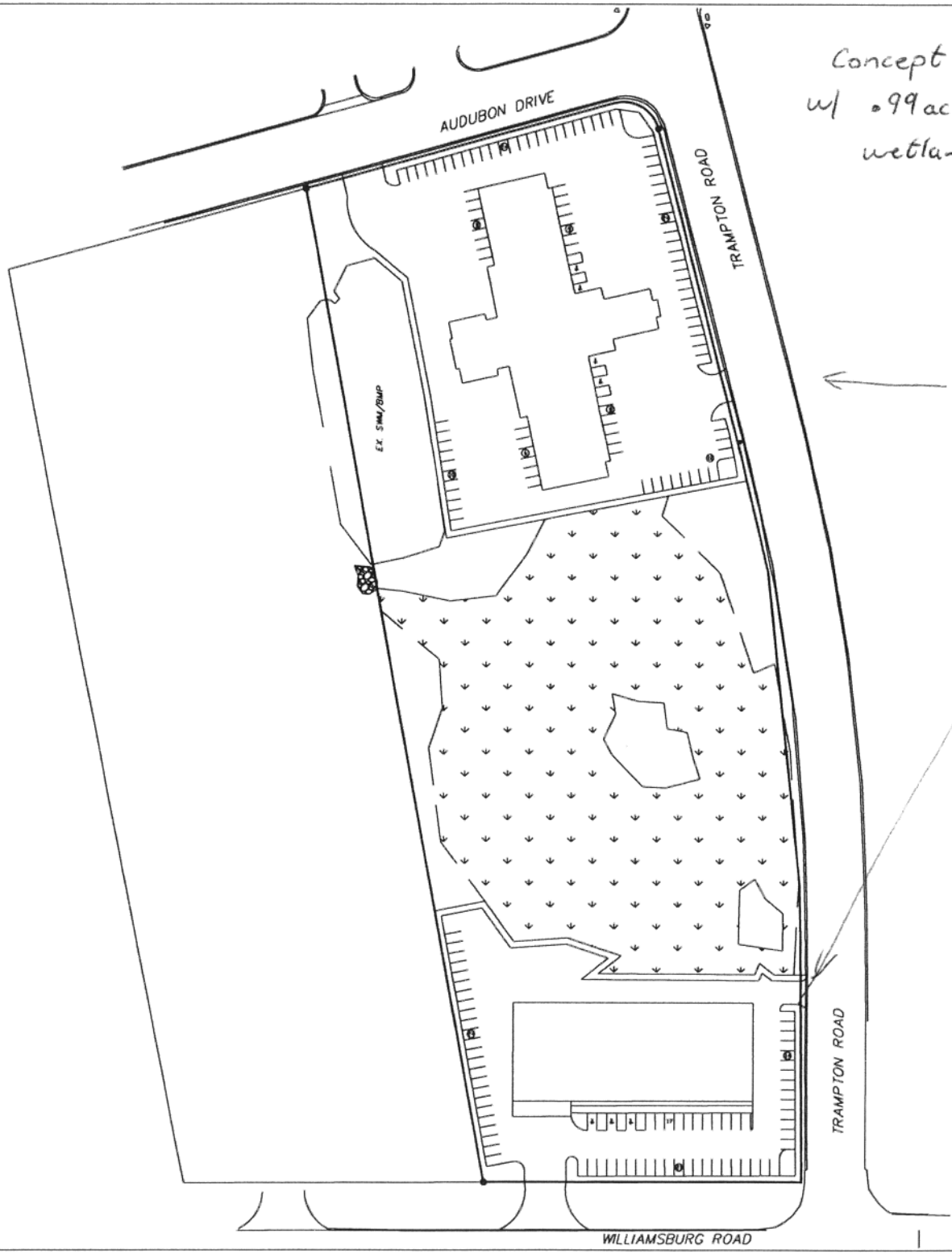

96 room Comfort
Inn & suite w/
101 spots

+

16,000 sq ft
Building w/ 76
Spots

SPANGLER ENVIRONMENTAL, INC.
224 Fayetteville St.
Suite #400
Post Office Box 387
Raleigh, NC 27602-0387
(919) 546-0754

DATE
DRAWN
FIGURE NO.

Prepared for:

copyright © 2003 Spangler Environmental, Inc.

Williamsburge Road - Wetlands
Concept Plan #1
Henrico County, Virginia

PROJECT NO. 200805060
FILE NAME Williamsburg Rd
DRAWN BY T.M.K.
SCALE 1" = 100'
DATE 7/10/08
Spangler