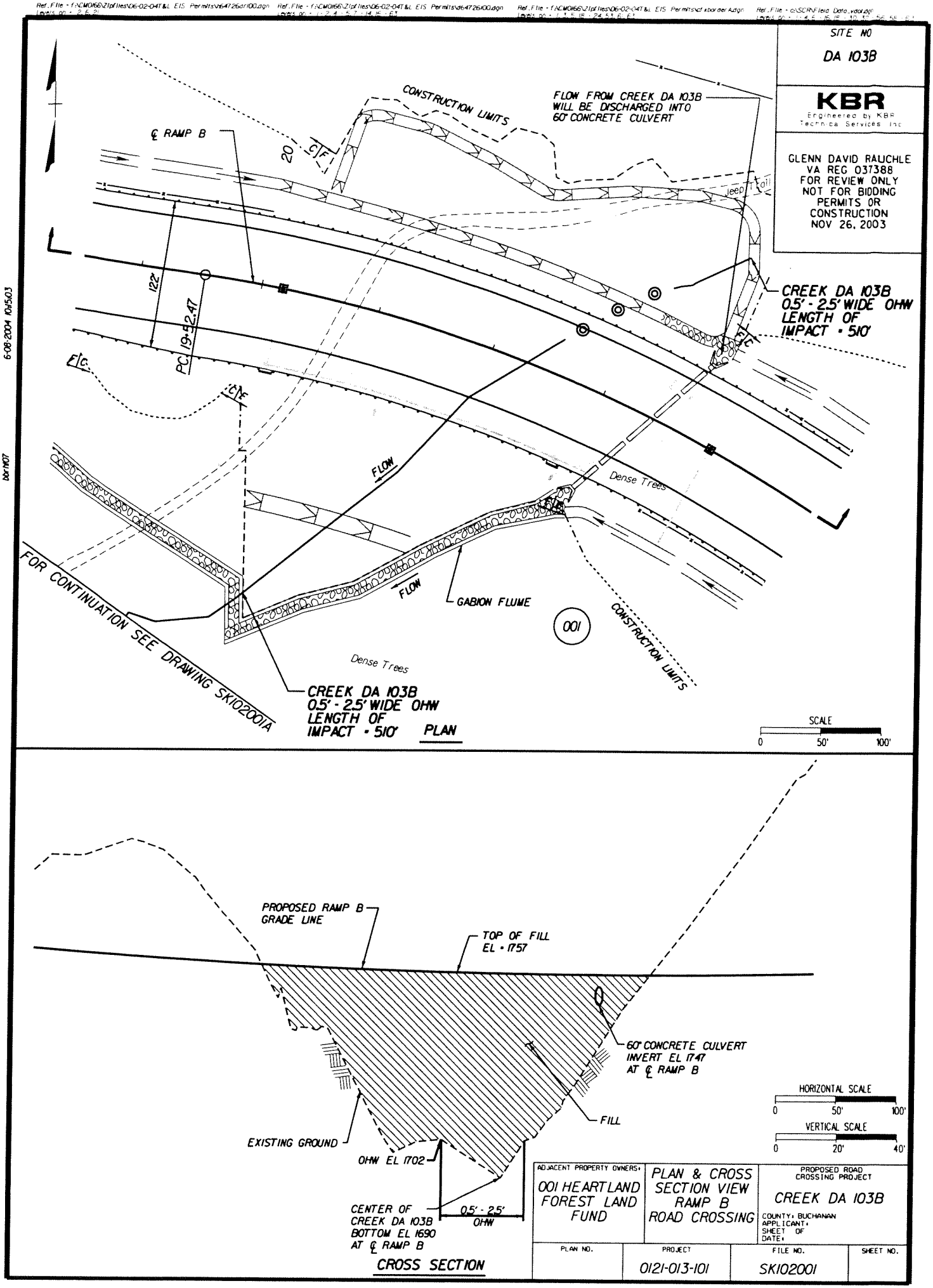
SITE NO
DA 103B
KBR
Engineered by KBR Technical Services Inc
GLENN DAVID RAUCHLE
VA REG 037388
FOR REVIEW ONLY
NOT FOR BIDDING
PERMITS OR
CONSTRUCTION
NOV 26, 2003
CONSTRUCTION LIMITS
FLOW FROM CREEK DA 103B
WILL BE DISCHARGED INTO
60" CONCRETE CULVERT
℄ RAMP B
20
122'
PC 19+52.47
Jeep Trail
CREEK DA 103B
0.5' - 2.5' WIDE OHW
LENGTH OF
IMPACT = 510'
FLOW
Dense Trees
GABION FLUME
001
CONSTRUCTION LIMITS
FOR CONTINUATION SEE DRAWING SK102001A
Dense Trees
CREEK DA 103B
0.5' - 2.5' WIDE OHW
LENGTH OF
IMPACT = 510'
PLAN
SCALE
0
50'
100'
PROPOSED RAMP B
GRADE LINE
TOP OF FILL
EL = 1757
60" CONCRETE CULVERT
INVERT EL 1747
AT ℄ RAMP B
FILL
EXISTING GROUND
OHW EL 1702
CENTER OF
CREEK DA 103B
BOTTOM EL 1690
AT ℄ RAMP B
0.5' - 2.5'
OHW
CROSS SECTION
HORIZONTAL SCALE
0
50'
100'
VERTICAL SCALE
0
20'
40'
ADJACENT PROPERTY OWNERS:
001 HEARTLAND
FOREST LAND
FUND
PLAN & CROSS
SECTION VIEW
RAMP B
ROAD CROSSING
PROPOSED ROAD
CROSSING PROJECT
CREEK DA 103B
COUNTY: BUCHANAN
APPLICANT:
SHEET OF
DATE:
PLAN NO.
PROJECT
0121-013-101
FILE NO.
SK102001
SHEET NO.
6-08-2004 10:15:03
bbr107

Ref. File - f:\CM0166\Z1pfiles\06-02-04T&L EIS Permits\d64726dr100.dgn Levels on - 2, 21
Ref. File - f:\CM0166\Z1pfiles\06-02-04T&L EIS Permits\d64726100.dgn Levels on - 1, 2, 4, 5, 7, 10, 12, 14, 16, 18, 20, 26, 28, 63
Ref. File - f:\CM0166\Z1pfiles\06-02-04T&L EIS Permits\cfxborder.dgn Levels on - 1, 3, 5, 53, 61, 63
Ref. File - f:\CM0166\Z1pfiles\05-12-04Jurfs Water Maps\Field Ch Levels on - 1, 4, 6, 16, 18, 30, 34, 63

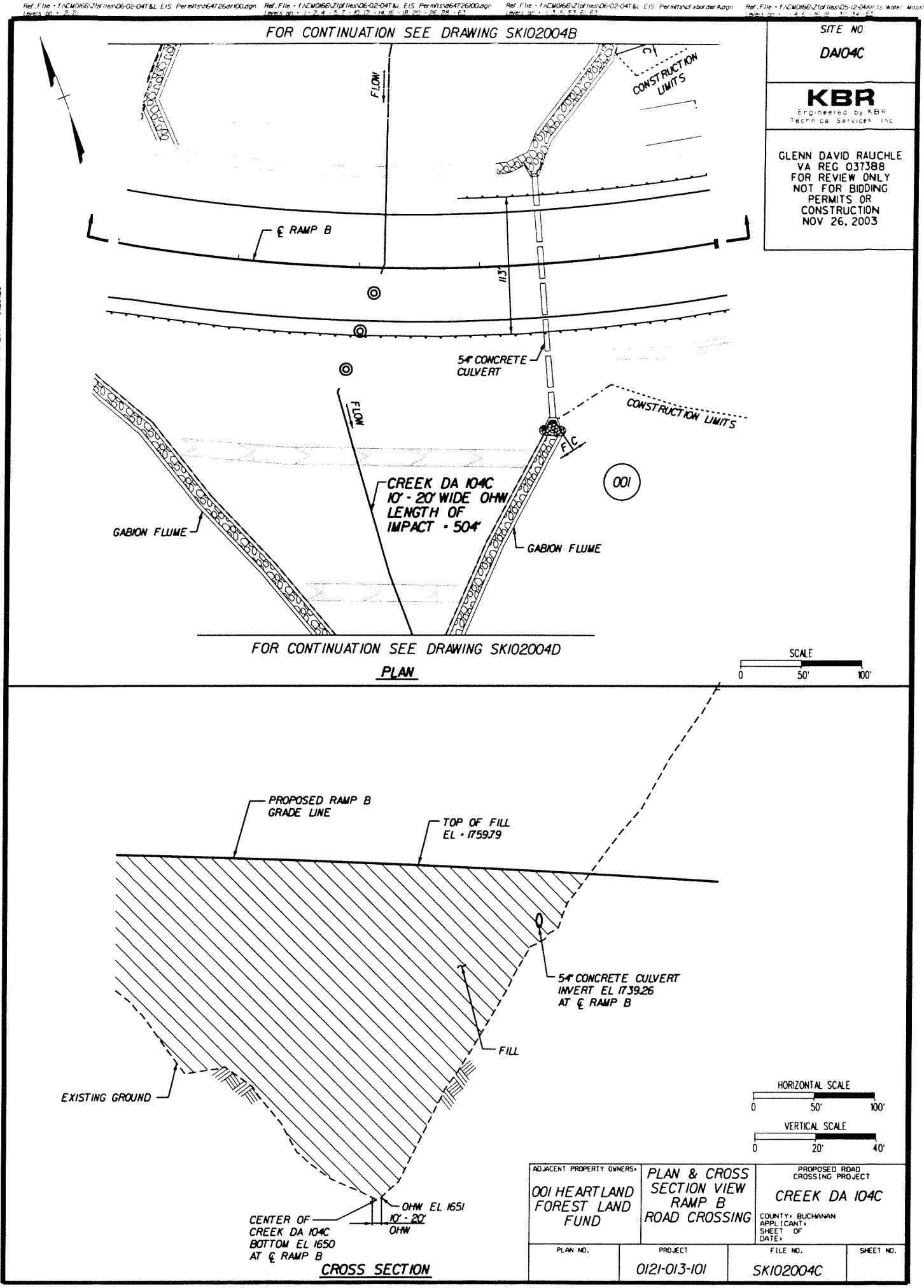

Ref. File - f:\CM0166\Z1pf1les\06-02-04T&L EIS Permits\d64726a100.dgn Ref. File - f:\CM0166\Z1pf1les\06-02-04T&L EIS Permits\d64726k100.dgn Ref. File - f:\CM0166\Z1pf1les\06-02-04T&L EIS Permits\sd1xborder A.dgn Ref. File - f:\CM0166\Z1pf1les\05-12-04Jurts water Maps\Field T

SITE NO
DA 106A

KBR
Engineered by KBR
Technical Services Inc

GLENN DAVID RAUCHLE
VA REG 037388
FOR REVIEW ONLY
NOT FOR BIDDING
PERMITS OR
CONSTRUCTION
NOV 26, 2003

6-08-2004 10:47:45

bbr1107

WETLAND DA 106A
PEM 0.57 AC.

001

IMPERVIOUS EMBANKMENT

CONSTRUCTION LIMITS

0.9 ACRE IMPACTED

60

℄ RAMP B
N 50° 18' 14" E

℄ ROUTE 121

129'

CONSTRUCTION LIMITS

SCALE
0 50' 100'

PLAN

WETLAND DA 106A
BOTTOM EL 1905

EXISTING GROUND

CUT

PROPOSED ROUTE 121
GRADE LINE
EL = 1774.31

HORIZONTAL SCALE
0 50' 100'

VERTICAL SCALE
0 20' 40'

CROSS SECTION

ADJACENT PROPERTY OWNERS:	PLAN & CROSS SECTION VIEW ROUTE 121	PROPOSED ROAD CROSSING PROJECT
001 HEARTLAND FOREST LAND FUND		WETLAND DA 106A COUNTY: BUCHANAN APPLICANT: SHEET OF DATE:

PLAN NO.	PROJECT	FILE NO.	SHEET NO.
	0121-013-101	SK102003	

Design File - 30021A\CADD\DGN\Permits\perm-201.dgn Ref. File - 30021A\CADD\DGN\d64726\D64726PRI00.dgn Ref. File - 30021A\CADD\DGN\Permits\permit-property.dgn Ref. File - 30021A\CADD\DGN\d64726\d64726200.dgn

6-04-2004 14:05:56

cdavis

STREAM DA 201B. & DA 107/2014

HSMM
ARCHITECTS ENGINEERS PLANNERS

PAUL P. ANDERSON
VA REG 020553
FOR REVIEW ONLY
NOT FOR BIDDING
OR CONSTRUCTION
DEC 15, 2003

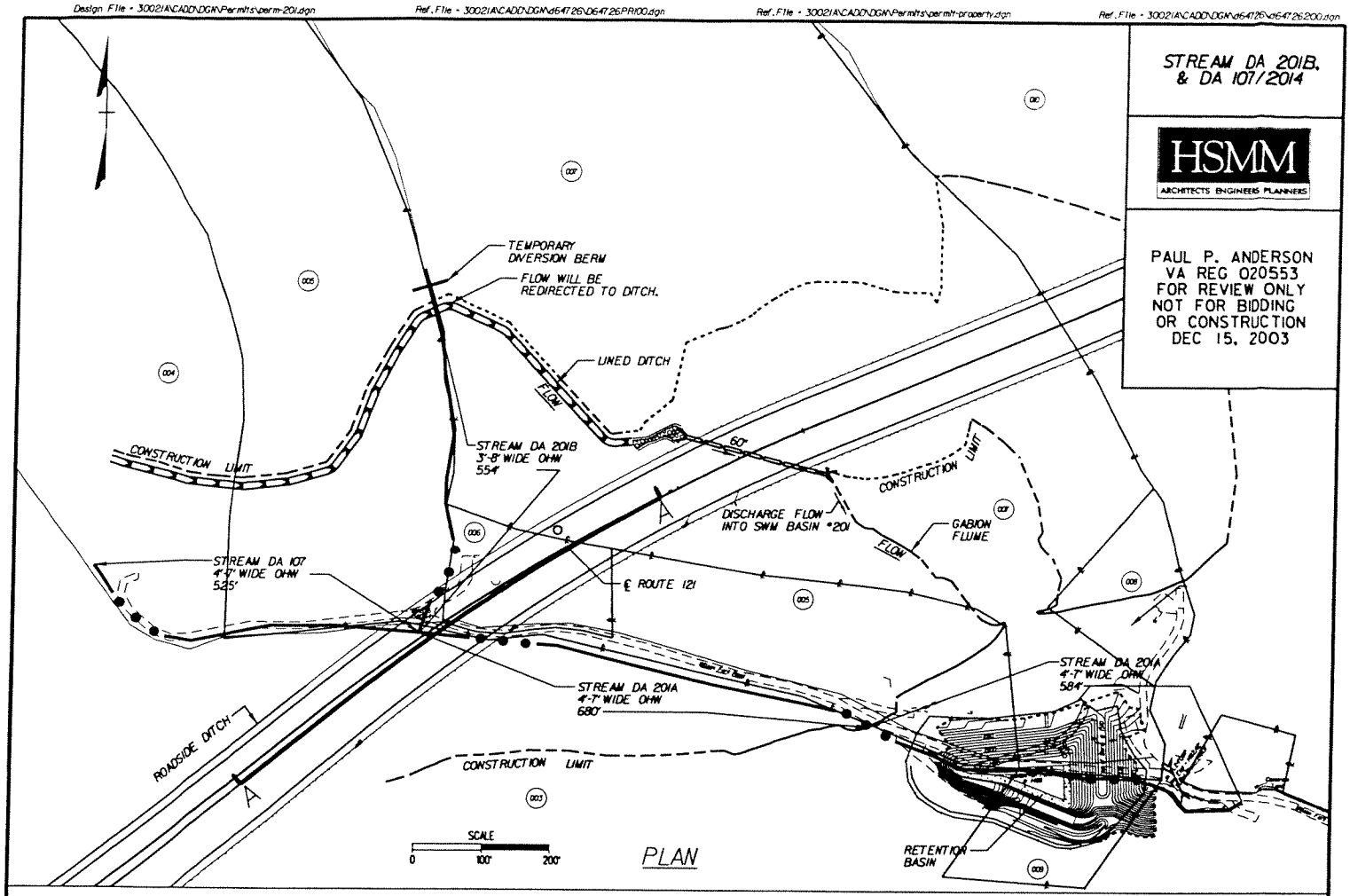

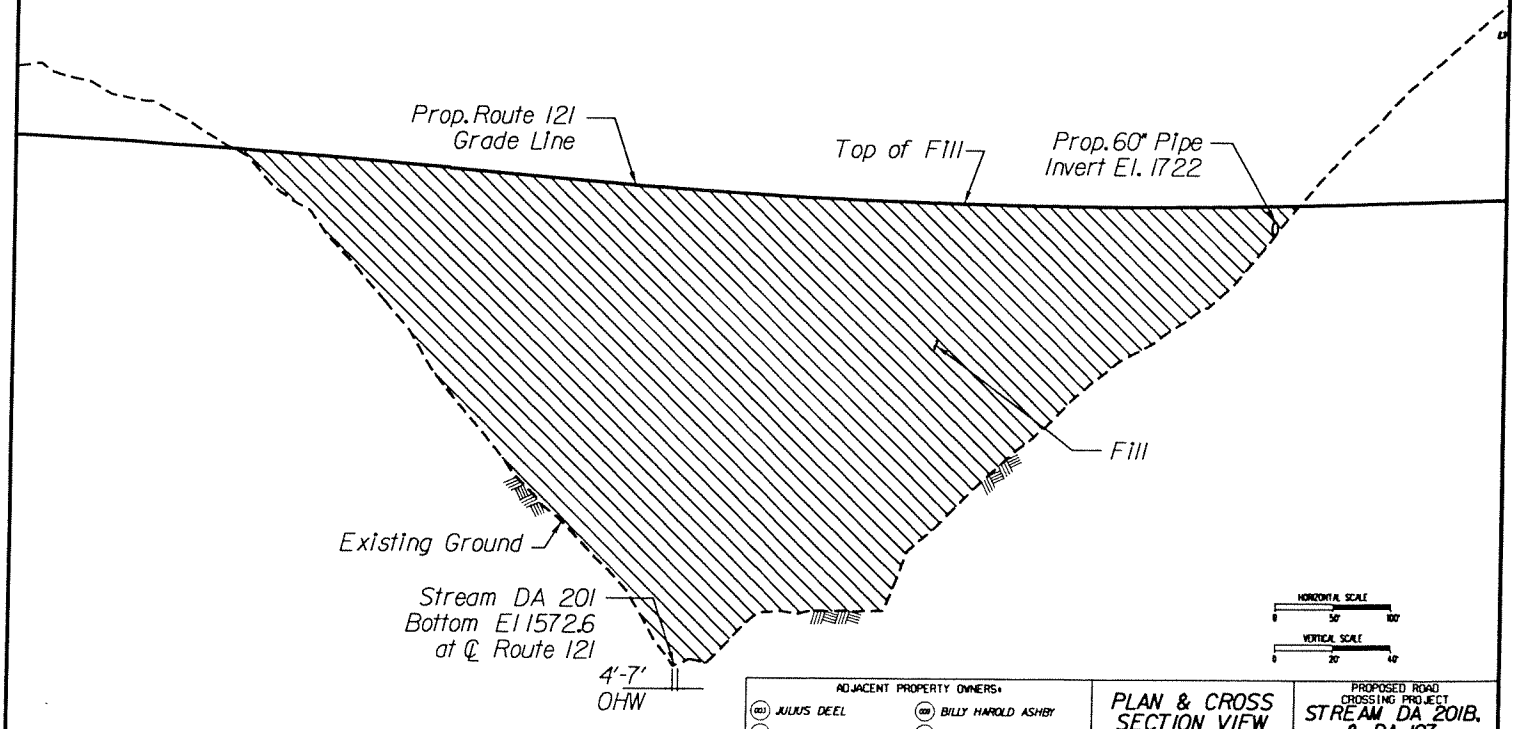

CROSS SECTION "A" - "A"

ADJACENT PROPERTY OWNERS:
- (003) JULIUS DEEL
- (004) JUNE YATES
- (005) AUDREY LYNN BOWMAN
- (006) BILLY DEAN CLEVINGER
- (007) JERRY DEAN CLEVINGER
- (008) CLINTON CLAY CLEVINGER
- (009) BILLY HAROLD ASHBY
- (010) EVELINE C. LANE ESTATE

PLAN & CROSS SECTION VIEW ROUTE 121 ROAD CROSSING

PROPOSED ROAD CROSSING PROJECT
STREAM DA 201B. & DA 107
COUNTY:
APPLICANT:
SHEET 1 OF 1
DATE: 10/22/03

PLAN NO.	PROJECT	FILE NO.	SHEET NO.
	0121-013-101		

C:\DOCUMENTS\CADD FILENAME

Design File - 30021A\CADD\DGN\Permits\perm-202.dgn Ref. File - 30021A\CADD\DGN\s64726\Field Data_vdot.dgn Ref. File - 30021A\CADD\DGN\s64726\s6472620.dgn Ref. File - 30021A\CADD\DGN\Permits\permit-property.dgn

STREAM DA 202

HSMM
ARCHITECTS ENGINEERS PLANNERS

PAUL P. ANDERSON
VA REG 020553
FOR REVIEW ONLY
NOT FOR BIDDING
OR CONSTRUCTION
DEC 15, 2003

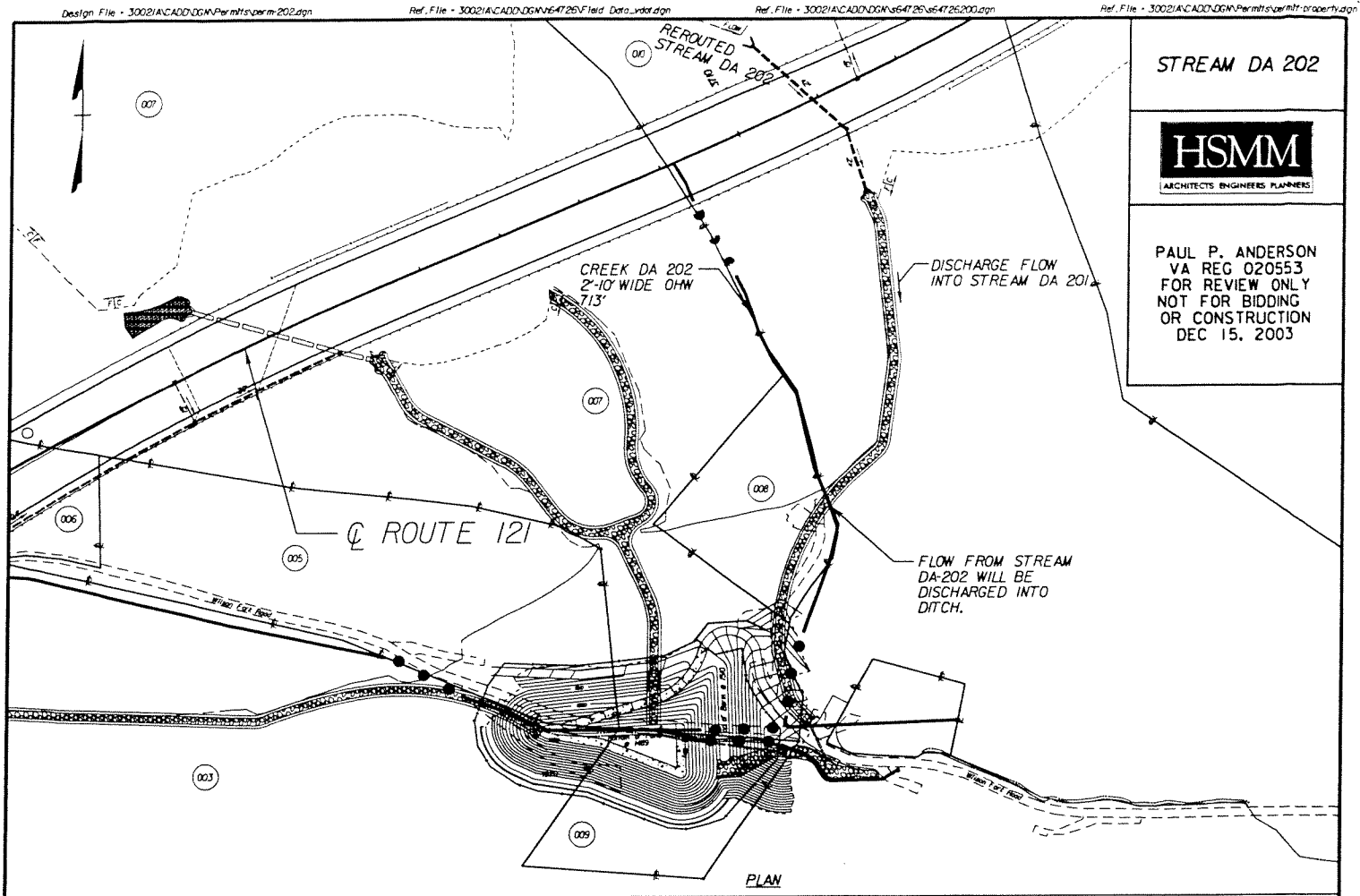

PLAN

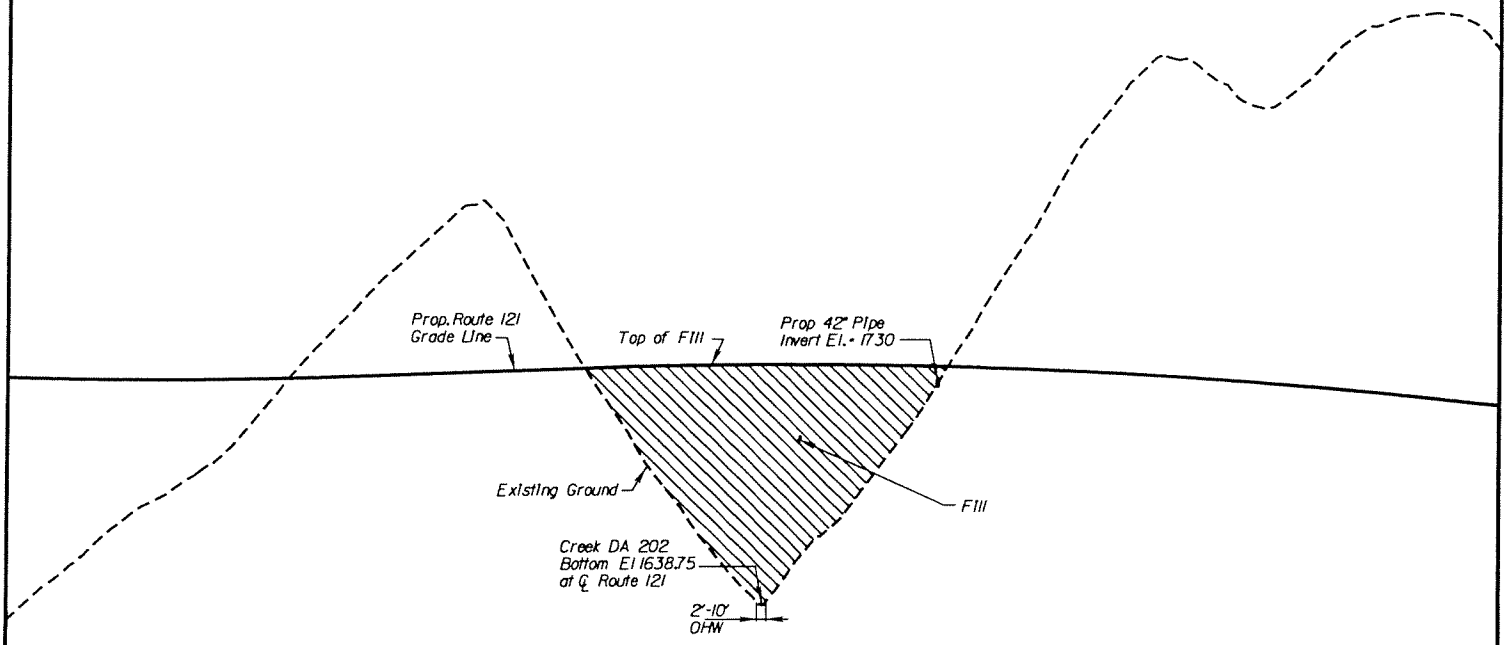

CROSS SECTION "A" - "A"

HORIZONTAL SCALE 0 20' 40'
VERTICAL SCALE 0 20' 40'

ADJACENT PROPERTY OWNERS:
003 JULIUS DEEL
005 AUDREY LYNN BOWMAN
006 BILLY DEAN CLEVINGER
007 JERRY DEAN CLEVINGER
008 CLINTON CLAY CLEVINGER
009 BILLY HAROLD ASHBY
010 EVELINE C. LANE ESTATE

PLAN & CROSS SECTION VIEW ROUTE 121 ROAD CROSSING

PROPOSED ROAD CROSSING PROJECT
STREAM DA 202
COUNTY:
APPLICANT:
SHEET 1 OF 1
DATE: 10/22/03

PLAN NO.	PROJECT	FILE NO.	SHEET NO.
	0121-013-101		

Design File • 3002IA\CADD\DGN\Permits\perm-203.dgn Ref. File • 3002IA\CADD\DGN\Permits\permit-property.dgn Ref. File • 3002IA\CADD\DGN\d64726\d6472626200.dgn Ref. File • 3002IA\CADD\DGN\d64726\d6472626pr200.dgn

6-04-2004 14:08:56

cdavis

V:\KBROPPW\SCADD FILENAME

STREAM DA 203

HSMM
ARCHITECTS ENGINEERS PLANNERS

PAUL P. ANDERSON
VA REG 020553
FOR REVIEW ONLY
NOT FOR BIDDING
OR CONSTRUCTION
DEC 15, 2003

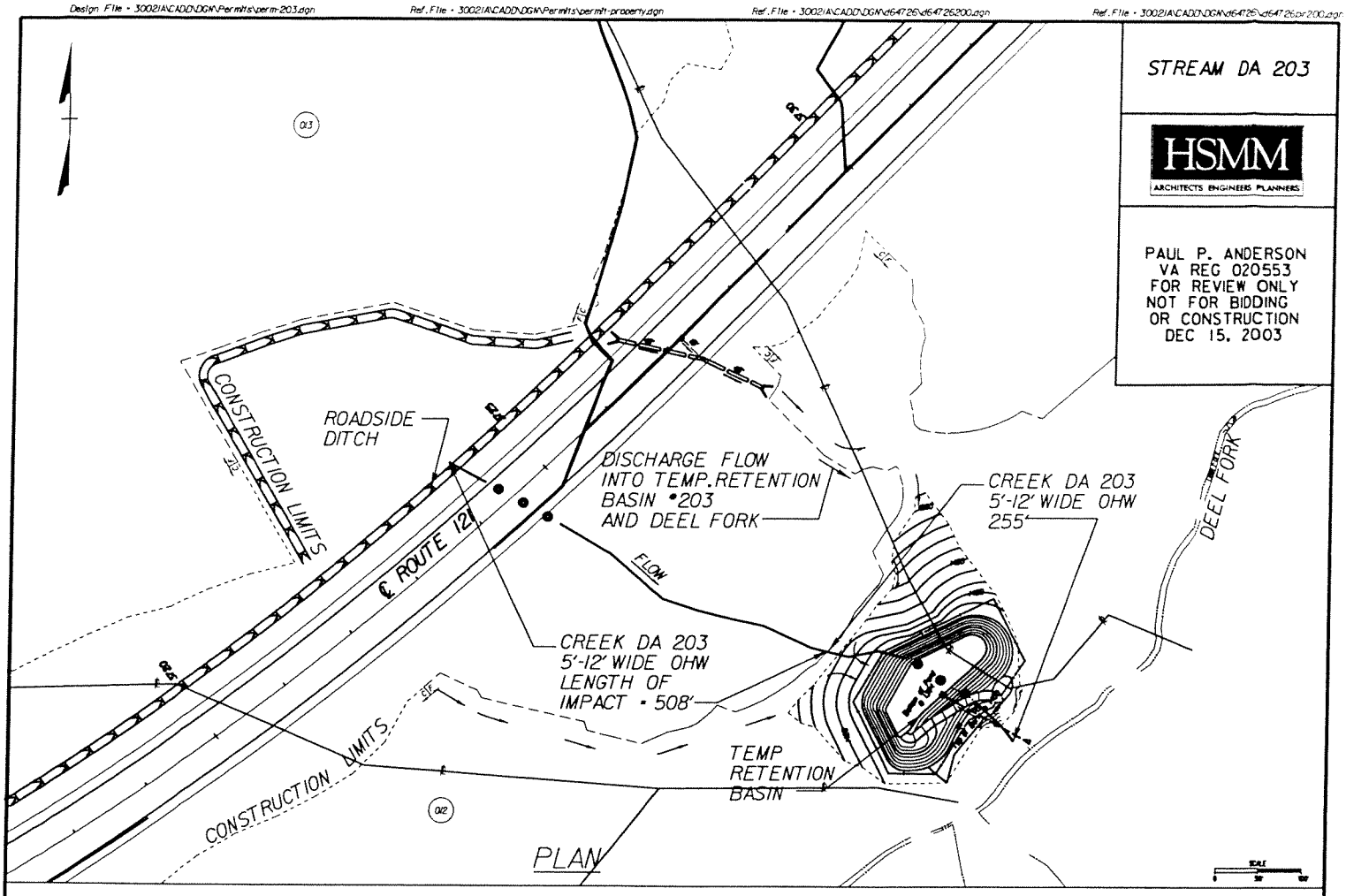

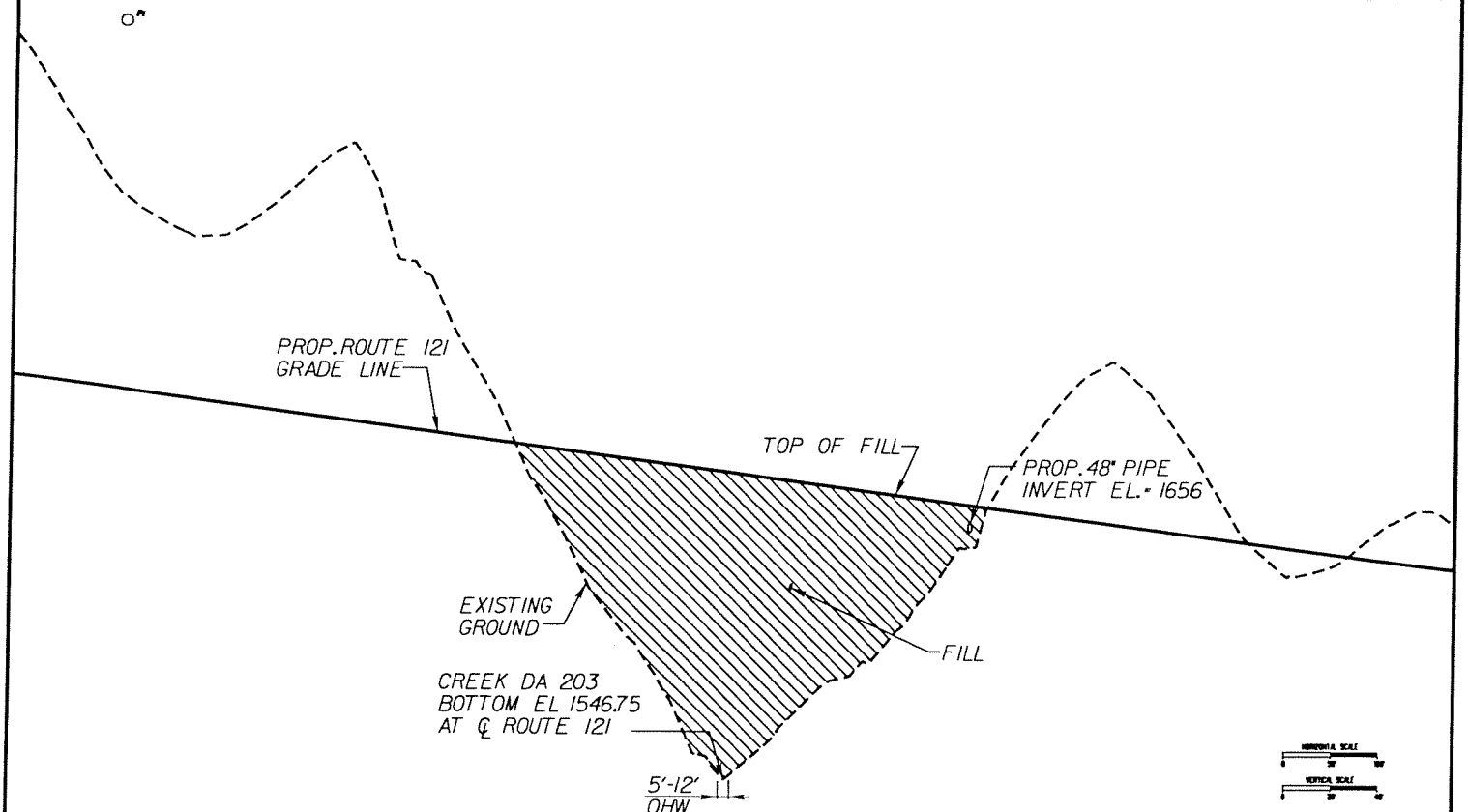

CROSS SECTION "A" - "A"

ADJACENT PROPERTY OWNERS:
(92) DORIS ANN RICE
(93) MAE GENTRY ESTATE

PLAN & CROSS SECTION VIEW ROUTE 121 ROAD CROSSING

PROPOSED ROAD CROSSING PROJECT
STREAM DA 203
COUNTY:
APPLICANT:
SHEET 1 OF 1
DATE: 10/22/03

PLAN NO.	PROJECT	FILE NO.	SHEET NO.
	0121-013-101		

Design File - 30021A\CADD\DGN\Permits\perm-Jess.dgn Ref. File - 30021A\CADD\DGN\Permits\permit-property.dgn Ref. File - 30021A\CADD\DGN\d647.26\d647.26200.dgn Ref. File - 30021A\CADD\DGN\d647.26\d647.26pr200.dgn

NOTE:
JESS BRANCH WILL BE BRIDGED. NO IMPACTS TO THIS CREEK ARE ANTICIPATED.

JESS FORK

HSMM
ARCHITECTS ENGINEERS PLANNERS

PAUL P. ANDERSON
VA REG 020553
FOR REVIEW ONLY
NOT FOR BIDDING
OR CONSTRUCTION
DEC 15, 2003

CONCRETE BRIDGE PIER (TYP.)

℄ ROUTE 121

JESS BRANCH 5'-8' WIDE OHW

FLOW

PLAN

PROPOSED ROUTE 121

CONCRETE BRIDGE PIER (TYP.)

±247'

EXISTING GROUND

JESS BRANCH BOTTOM EL 1300.59 AT ℄ ROUTE 121

5'-8' OHW

CROSS SECTION

ADJACENT PROPERTY OWNERS:
- (028) BUCHANAN COUNTY BOARD OF SUPERVISORS
- (030) ROGER LEE WILSON
- (027) OAKLEY N. RIGSBY
- (031) BOBBY G. AND ETHEL ELLEN SHRADER
- (029) DANNY MELVIN SWINEY
- (026) C & M BUILDERS, LLC.
- (025) MICHAEL ELSWICK
- (032) MARIAN PATRICE ELSWICK
- (033) STUART ELSWICK

PLAN & CROSS SECTION VIEW ROUTE 121 ROAD CROSSING

PROPOSED ROAD CROSSING PROJECT
JESS FORK BRIDGE
COUNTY:
APPLICANT:
SHEET 1 OF 1
DATE: 10/22/03

PLAN NO.	PROJECT	FILE NO.	SHEET NO.
	0121-013-101		

5-27-2004 21:56:52
cdavis
C:\KBROPPW\CADD FILENAME

Design File - 3002IA\CADD\DGN\Permits\skt5.dgn
Ref. File - 3002IA\CADD\DGN\d64726\d64726201.dgn
Ref. File - 3002IA\CADD\DGN\d64726\Field Data_vdot.dgn
Ref. File - 3002IA\CADD\DGN\Permits\permit-property.dgn

JESS FORK

HSMM
ARCHITECTS ENGINEERS PLANNERS

PAUL P. ANDERSON
VA REG 020553
FOR REVIEW ONLY
NOT FOR BIDDING
OR CONSTRUCTION
DEC 15, 2003

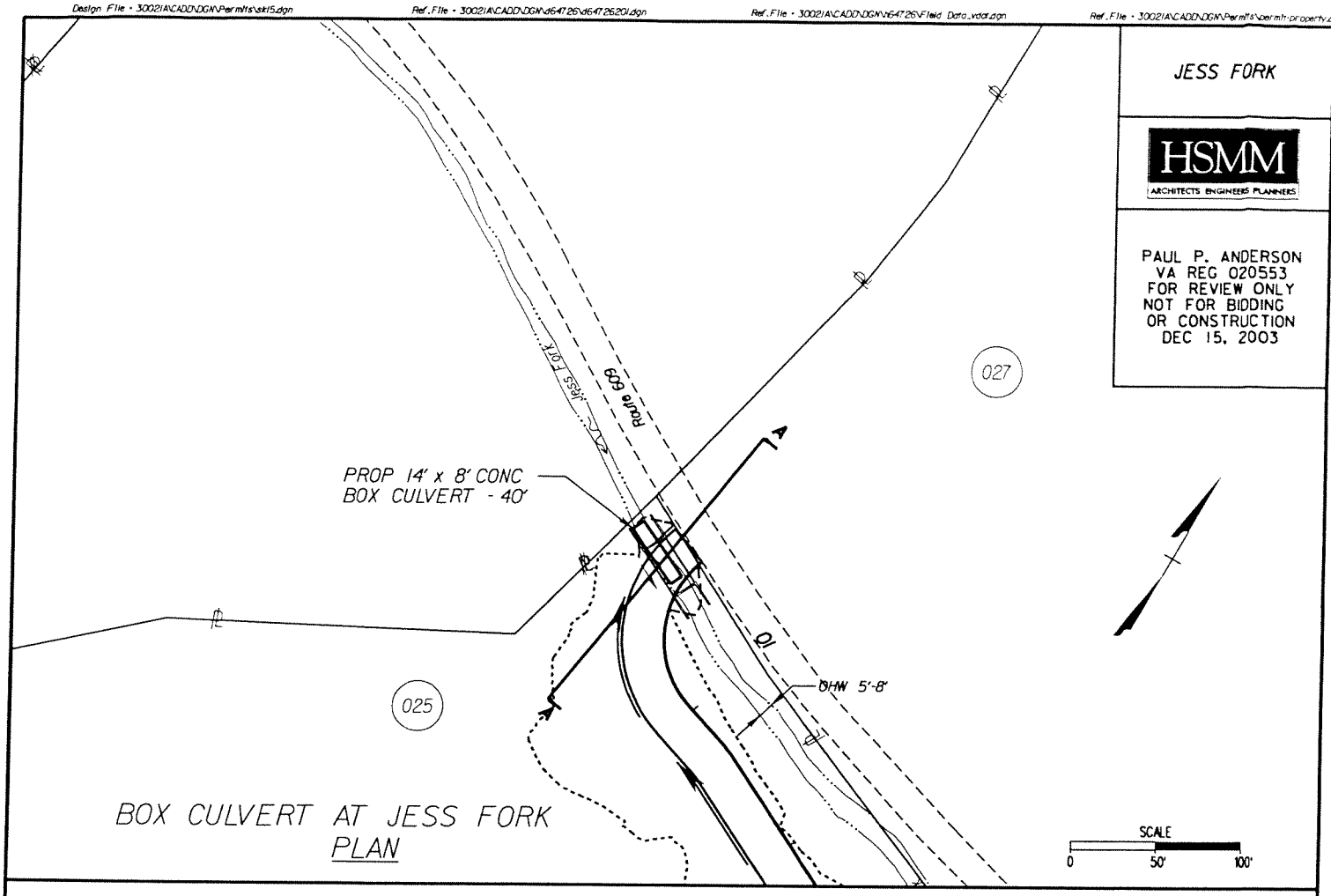

BOX CULVERT AT JESS FORK
PLAN

SCALE
0 50' 100'

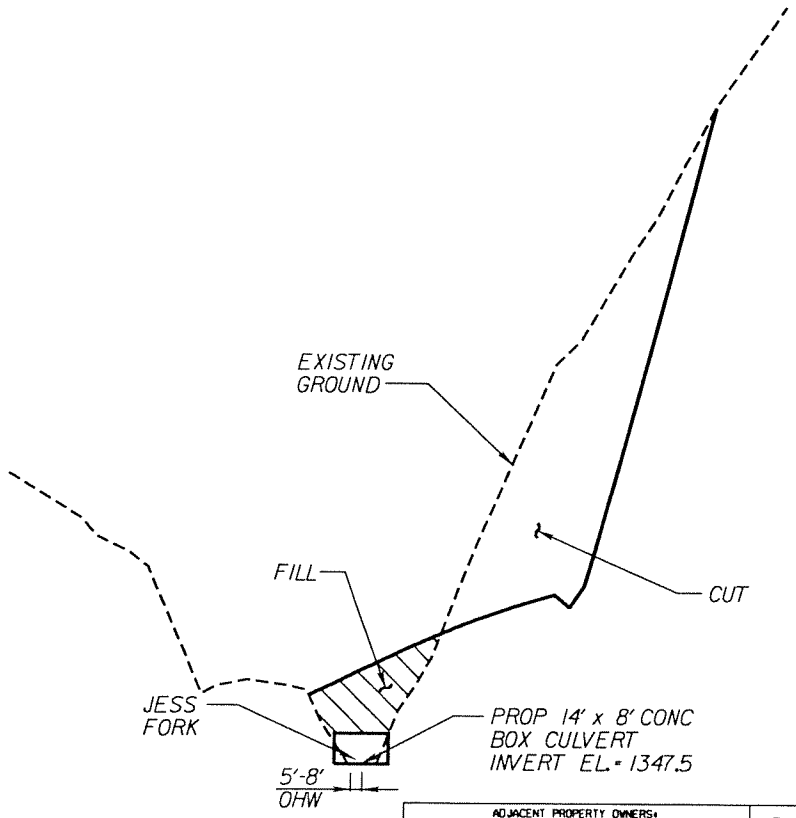

HORIZONTAL SCALE
0 50' 100'

VERTICAL SCALE
0 20' 40'

CROSS SECTION "A" - "A"

ADJACENT PROPERTY OWNERS:
(025) HOWER ELSWICK
(027) DELMER ELSWICK

PLAN & CROSS SECTION VIEW
ROUTE 121
ROAD CROSSING

PROPOSED ROAD CROSSING PROJECT
BOX CULVERT
COUNTY: JESS FORK
APPLICANT:
SHEET 1 OF 1
DATE: 10/22/03

PLAN NO.	PROJECT	FILE NO.	SHEET NO.
	0121-013-101		

6-01-2004 14:36:33
cdavis
C:\DOCUMENTS AND SETTINGS\CADD FILE NAME

Design File - 30021A\CADD\DGN\Permits\sk17.dgn
Ref. File - 30021A\CADD\DGN\d647126\d647126201.dgn
Ref. File - 30021A\CADD\DGN\Permits\permit-property.dgn
Ref. File - 30021A\CADD\DGN\Permits\permitborder.dgn

JESS FORK

HSMM
ARCHITECTS ENGINEERS PLANNERS

PAUL P. ANDERSON
VA REG 020553
FOR REVIEW ONLY
NOT FOR BIDDING
OR CONSTRUCTION
DEC 15, 2003

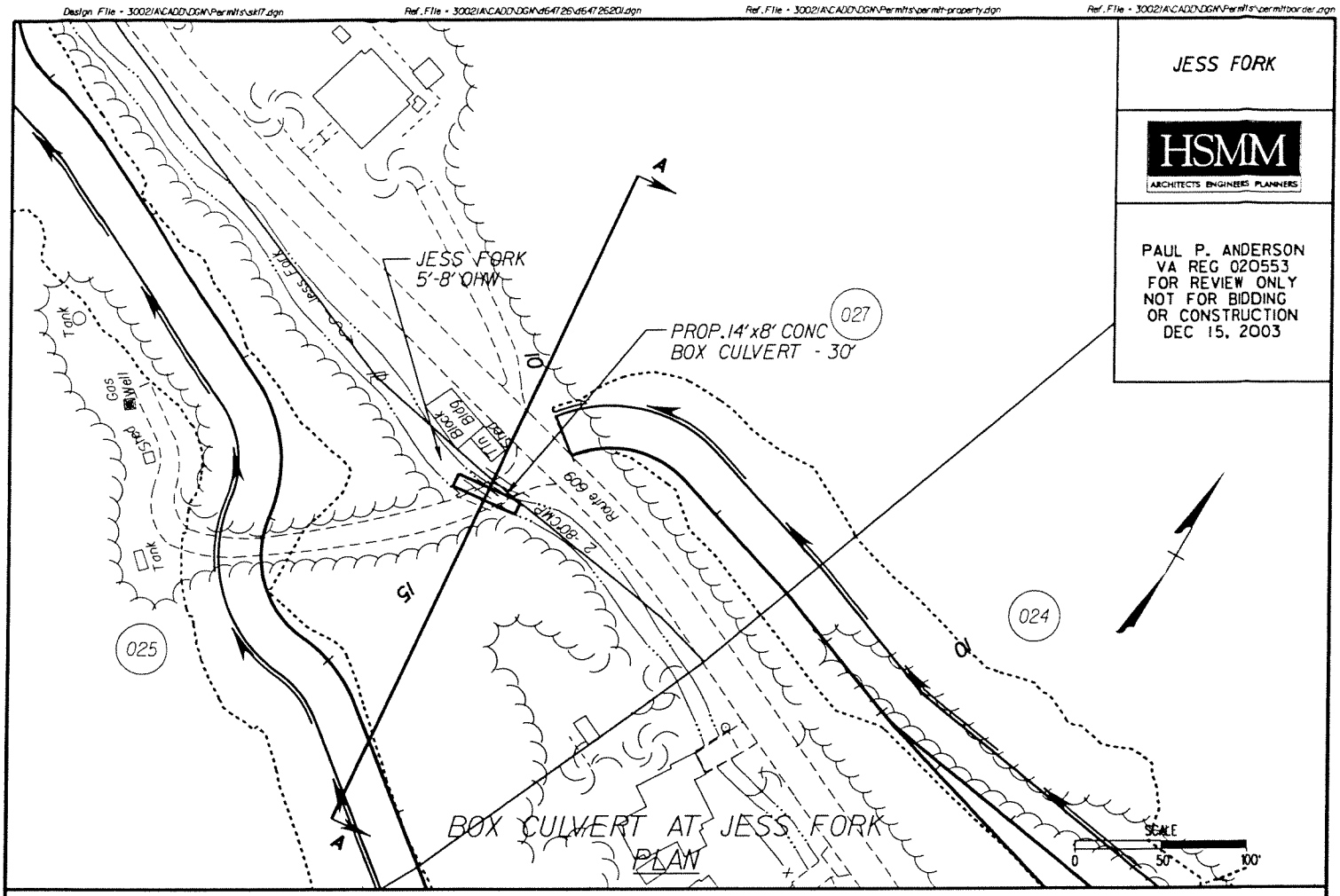

BOX CULVERT AT JESS FORK
PLAN

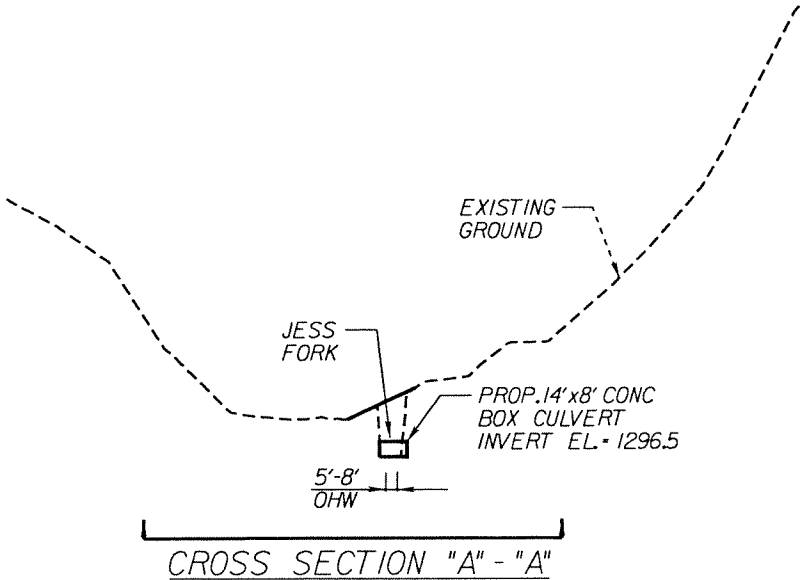

CROSS SECTION "A" - "A"

HORIZONTAL SCALE
0 50' 100'

VERTICAL SCALE
0 20' 40'

ADJACENT PROPERTY OWNERS:
- (DPK) DANNY MELVIN SWINEY
- (RES) HOMER ELSWICK
- (RET) DELMER ELSWICK

PLAN & CROSS SECTION VIEW
ROUTE 121
ROAD CROSSING

PROPOSED ROAD CROSSING PROJECT
BOX CULVERT @
JESS FORK
COUNTY:
APPLICANT:
SHEET 1 OF 1
DATE: 10/22/03

PLAN NO.	PROJECT	FILE NO.	SHEET NO.
	0121-013-101		

6-01-2004 14:52:13
cdavis
V:\ KBROPPM\SCADD FILENAME

Design File - 3002IA\CADD\DGN\Permits\perm-PEM-DA-207a.dgn Ref. File - 3002IA\CADD\DGN\Permits\permit-property.dgn Ref. File - 3002IA\CADD\DGN\d64726\d64726200.dgn Ref. File - 3002IA\CADD\DGN\Permits\permitborder.dgn

WETLAND DA 207A

HSMM
ARCHITECTS ENGINEERS PLANNERS

PAUL P. ANDERSON
VA REG 020553
FOR REVIEW ONLY
NOT FOR BIDDING
OR CONSTRUCTION
DEC 15, 2003

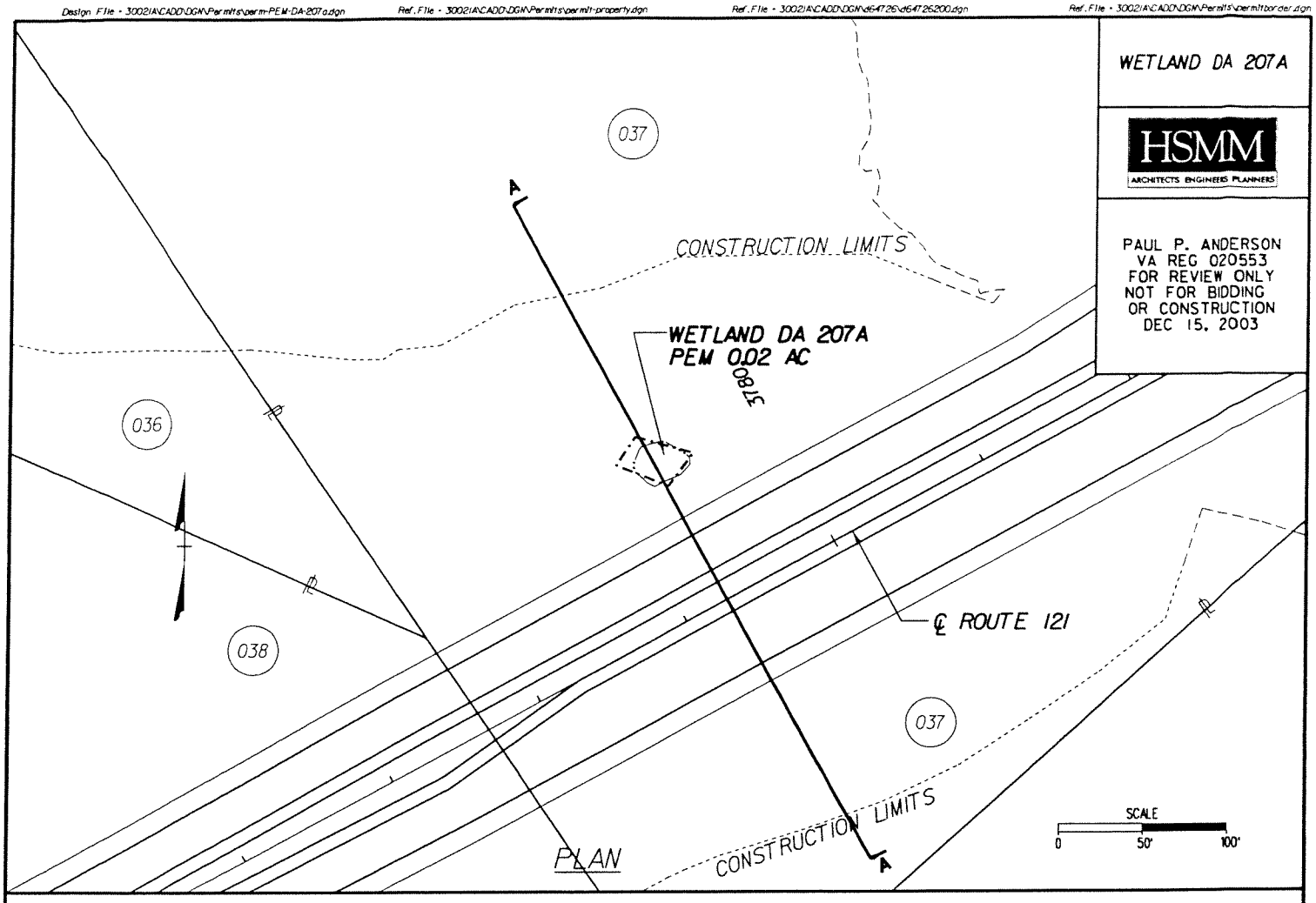

PLAN

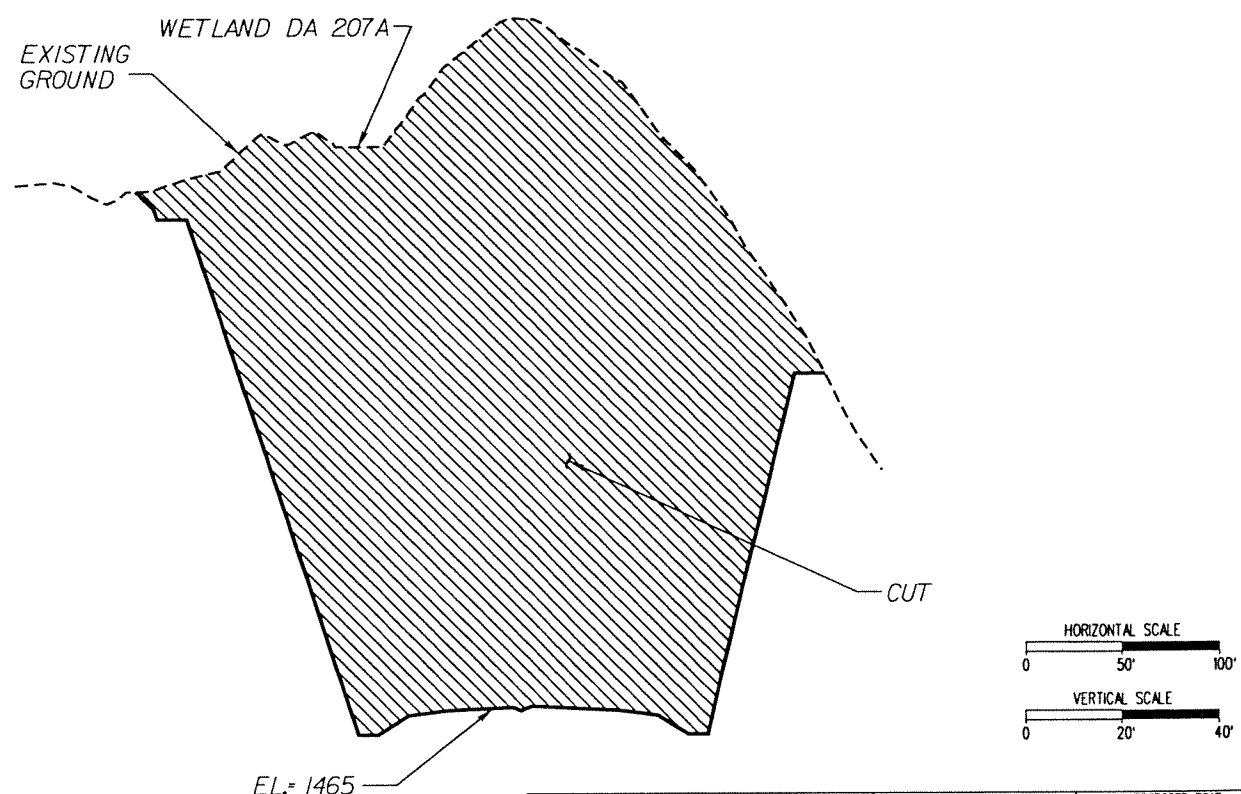

CROSS SECTION "A" - "A"

ADJACENT PROPERTY OWNERS:	PLAN & CROSS SECTION VIEW ROUTE 121 ROAD CROSSING	PROPOSED ROAD CROSSING PROJECT WETLAND DA 207A
036 PENN VIRGINIA RESOURCE PARTNERS,LLC		COUNTY:
037 PENN VIRGINIA RESOURCE PARTNERS,LLC		APPLICANT:
038 PENN VIRGINIA RESOURCE PARTNERS,LLC		SHEET 1 OF 1
		DATE: 10/22/03

PLAN NO.	PROJECT	FILE NO.	SHEET NO.
	0121-013-101		

6-01-2004 17:00:24

cdavis

\C KBR\OPPMS\CADD FILENAME

Design File • 30021A\CADD\DGN\Permits\perm-starr.dgn Ref. File • 30021A\CADD\DGN\Permits\permit-property.dgn Ref. File • 30021A\CADD\DGN\d64726\d64726s200.dgn Ref. File • 30021A\CADD\DGN\d64726\d64726pr200.dgn

6-01-2004 14:24:32

adavis

VC KBRADPPWSCADD FILENAME

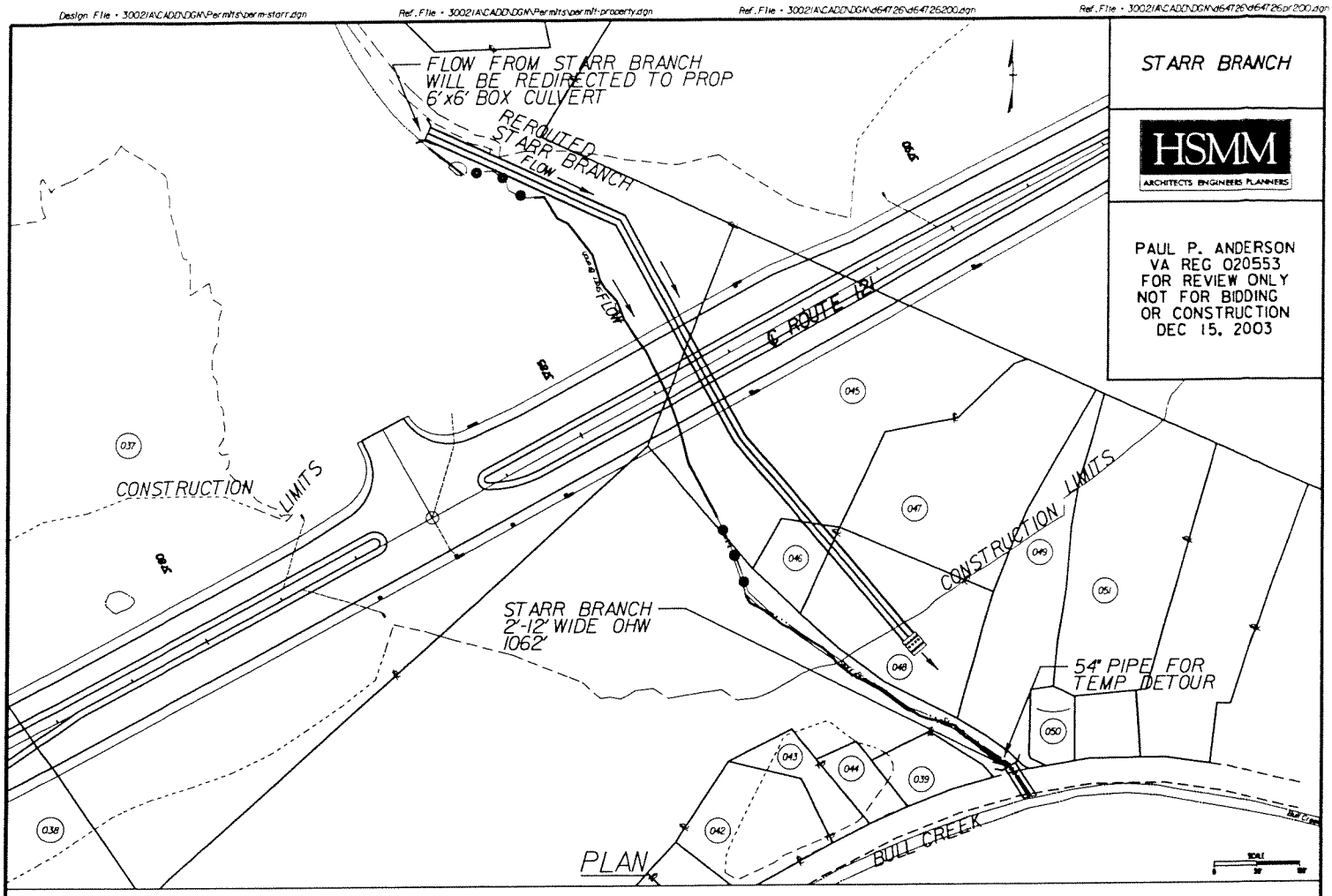

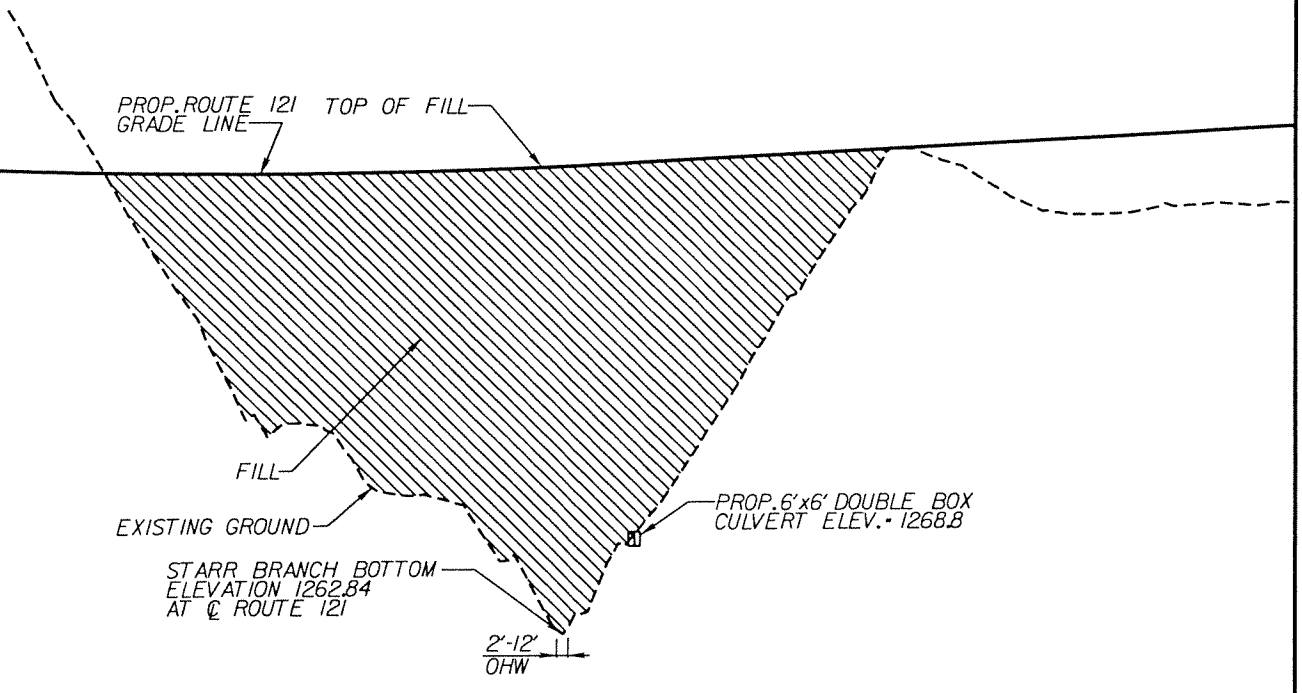

CROSS SECTION

STARR BRANCH

HSMM
ARCHITECTS ENGINEERS PLANNERS

PAUL P. ANDERSON
VA REG 020553
FOR REVIEW ONLY
NOT FOR BIDDING
OR CONSTRUCTION
DEC 15, 2003

ADJACENT PROPERTY OWNERS:

(037) PENN VIRGINIA RESOURCE PARTNERS,LLC
(038) PENN VIRGINIA RESOURCE PARTNERS,LLC
(039) PENN VIRGINIA RESOURCE PARTNERS,LLC
(042) JAMES RUSSELL AND LEXIE WEBB
(043) KIMBERLY LEE DEEL
(044) KIMBERLY LEE DEEL
(045) PENN VIRGINIA RESOURCE PARTNERS,LLC
(046) BURL LEE & GLENDA JEAN RATLIFF
(047) BURL LEE & GLENDA JEAN RATLIFF
(048) BURL LEE & GLENDA JEAN RATLIFF
(049) MART ELBERT AND VELMA ELSWICK
(050) REX ALLEN & JAMES EDWARD GREEN
(051) CYNTHIA DEEL ANDERSON

PLAN & CROSS SECTION VIEW ROUTE 121 ROAD CROSSING

PROPOSED ROAD CROSSING PROJECT
STARR BRANCH
COUNTY:
APPLICANT:
SHEET 1 OF 1
DATE: 10/22/03

PLAN NO.	PROJECT	FILE NO.	SHEET NO.
	0121-013-101		

Design File - 30021A\CADD\DGN\Permits\perm-bull.dgn Ref. File - 30021A\CADD\DGN\d64726\Field Data_xdot.dgn Ref. File - 30021A\CADD\DGN\Permits\permit-property.dgn Ref. File - 30021A\CADD\DGN\d64726\d64726200.dgn

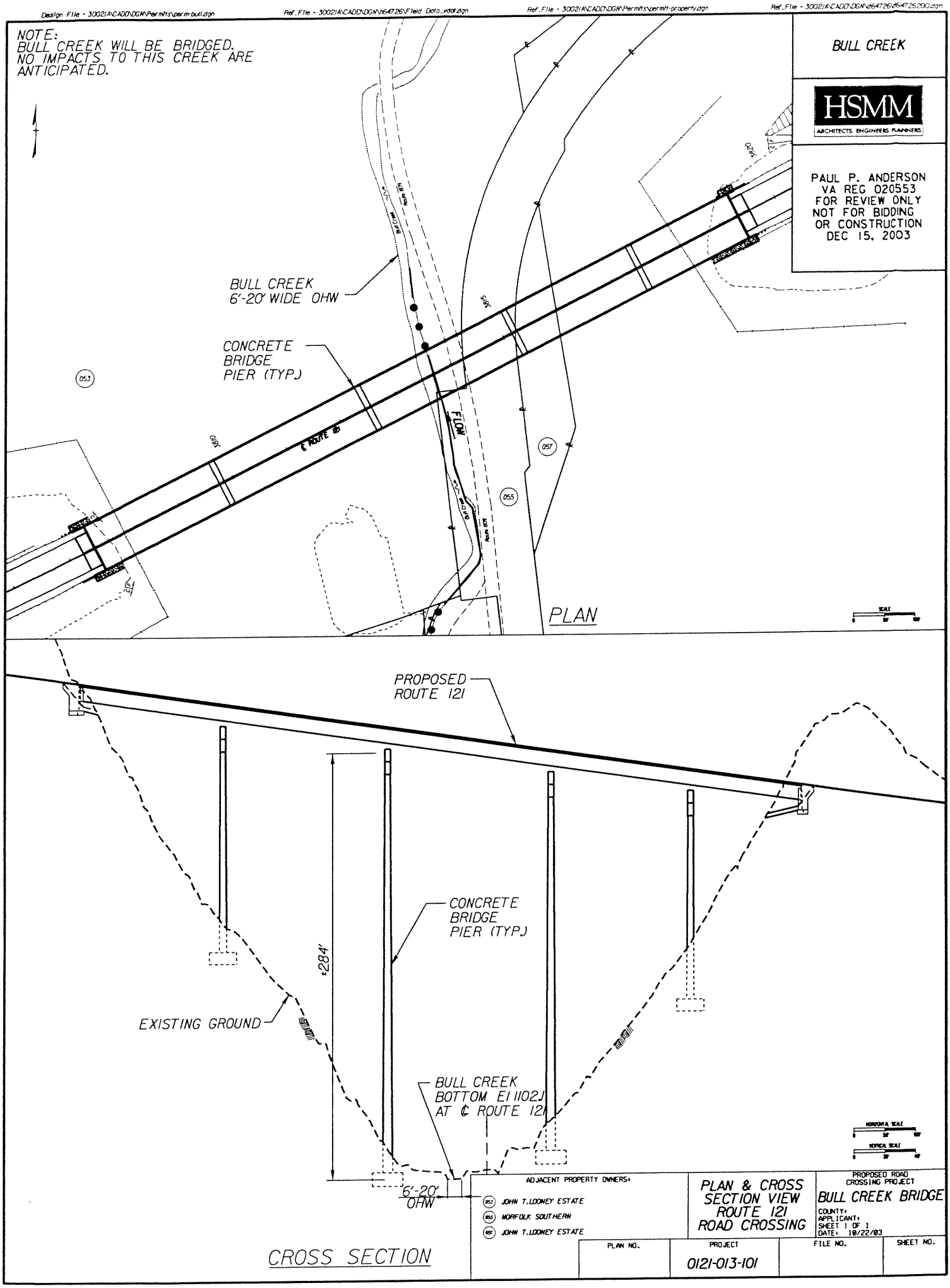

5-27-2004 21:58:59

cdavis

\C KBR\DPPMS\CADD FILENAME

Design File - 3002IA\CADD\DGN\Permits\skt4.dgn
Ref. File - 3002IA\CADD\DGN\d64726\d6472620i.dgn
Ref. File - 3002IA\CADD\DGN\Permits\permit-property.dgn
Ref. File - 3002IA\CADD\DGN\Permits\permitborder.dgn

BIG BRANCH

HSMM
ARCHITECTS ENGINEERS PLANNERS

PAUL P. ANDERSON
VA REG 020553
FOR REVIEW ONLY
NOT FOR BIDDING
OR CONSTRUCTION
DEC 15, 2003

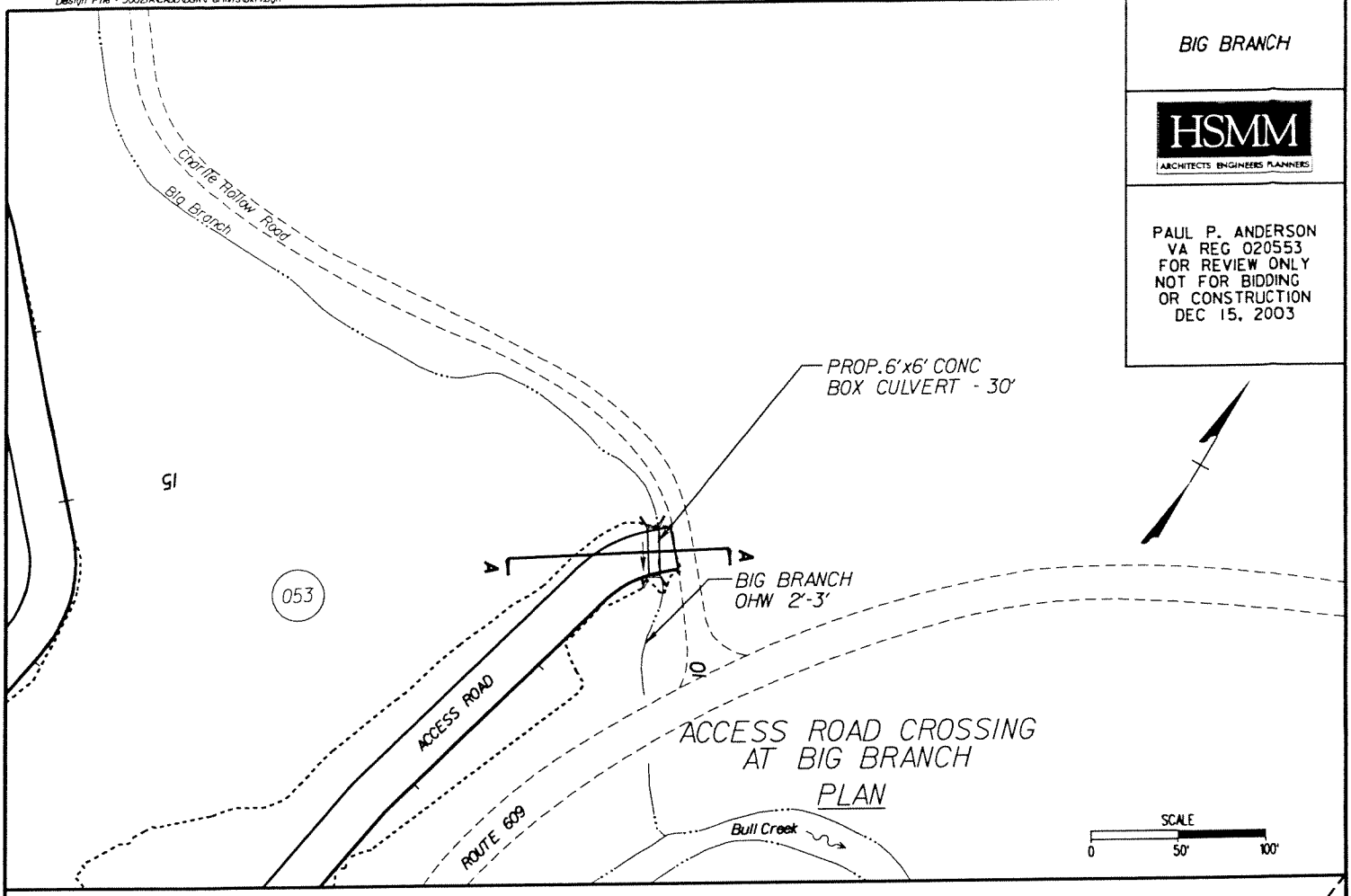

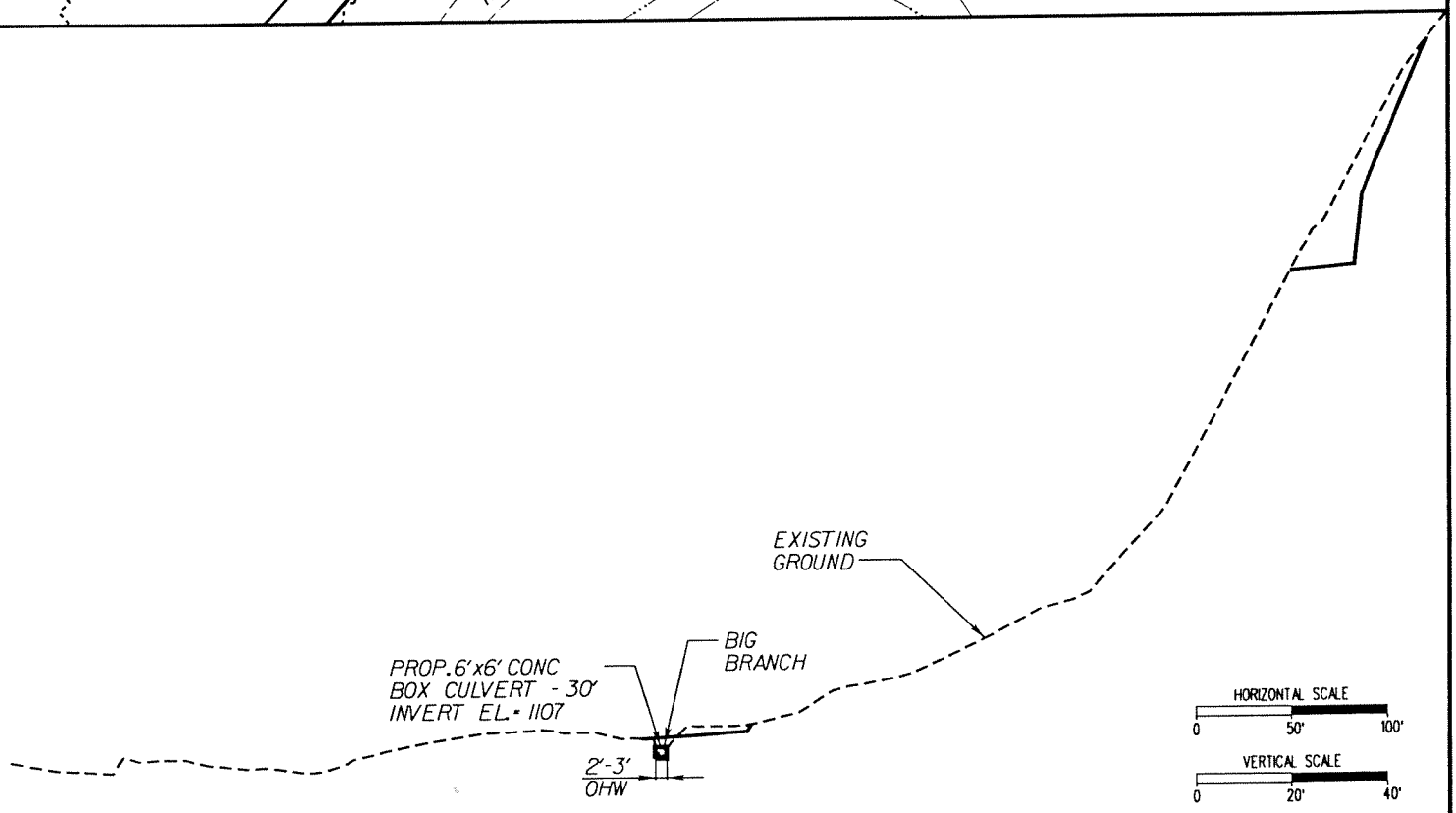

CROSS SECTION "A" - "A"

ADJACENT PROPERTY OWNERS:
(053) JOHN T. LOONEY ESTATE

PLAN & CROSS SECTION VIEW
ROUTE 121
ROAD CROSSING

PROPOSED ROAD CROSSING PROJECT
ACCESS ROAD CROSSING @ BIG BRANCH
COUNTY:
APPLICANT:
SHEET 1 OF 1
DATE: 10/22/03

PLAN NO.	PROJECT	FILE NO.	SHEET NO.
	0121-013-101		

6-01-2004 14:51:27
adavis
VC KBROPPWS\CADD FILENAME

Design File - 30021A\CADD\DGN\Permits\perm-211.dgn
Ref. File - 30021A\CADD\DGN\b647265\b647265300.dgn
Ref. File - 30021A\CADD\DGN\Permits\permit-property.dgn
Ref. File - 30021A\CADD\DGN\b647265\b647265200.dgn

STREAM DA 211

HSMM
ARCHITECTS ENGINEERS PLANNERS

PAUL P. ANDERSON
VA REG 020553
FOR REVIEW ONLY
NOT FOR BIDDING
OR CONSTRUCTION
DEC 15, 2003

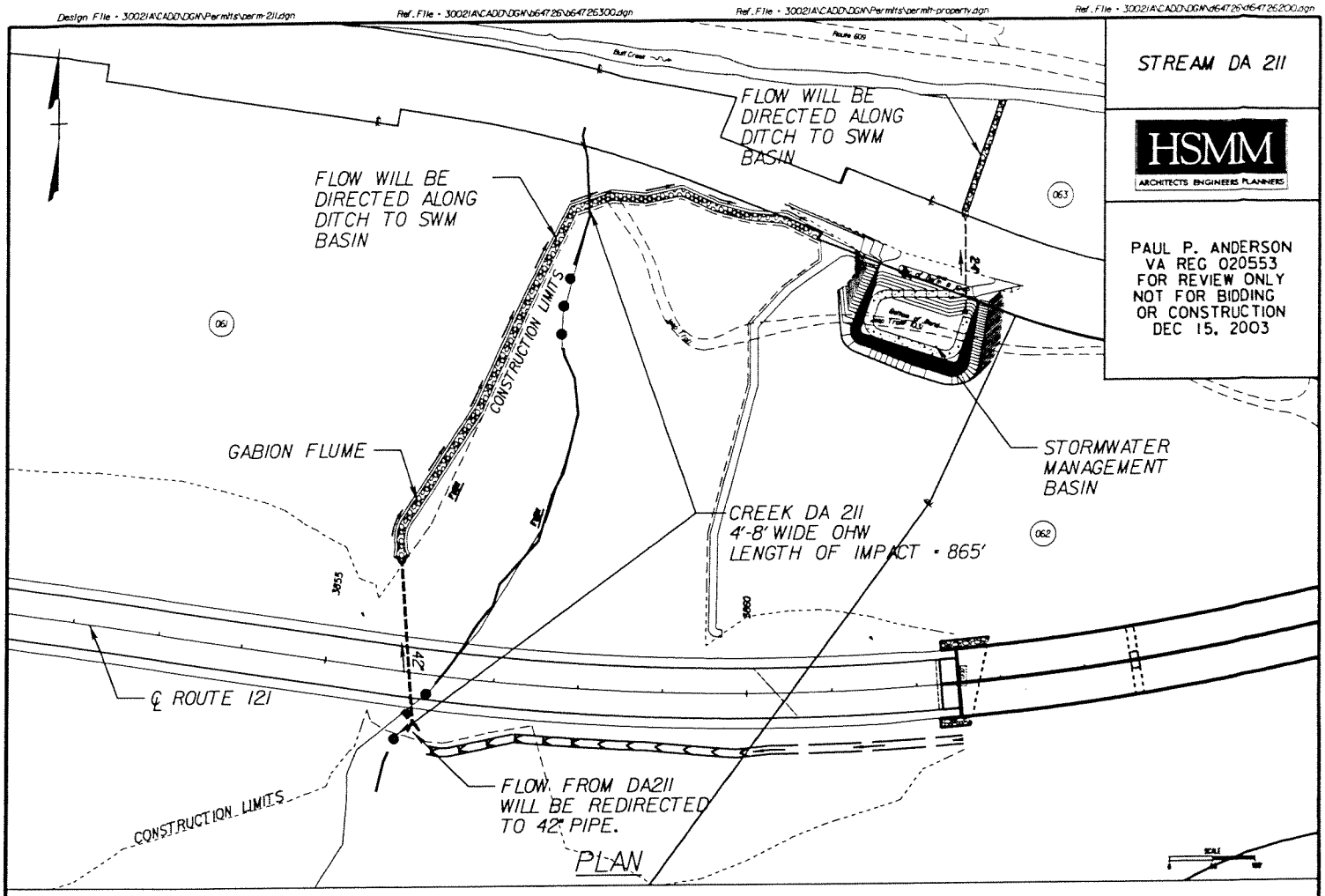

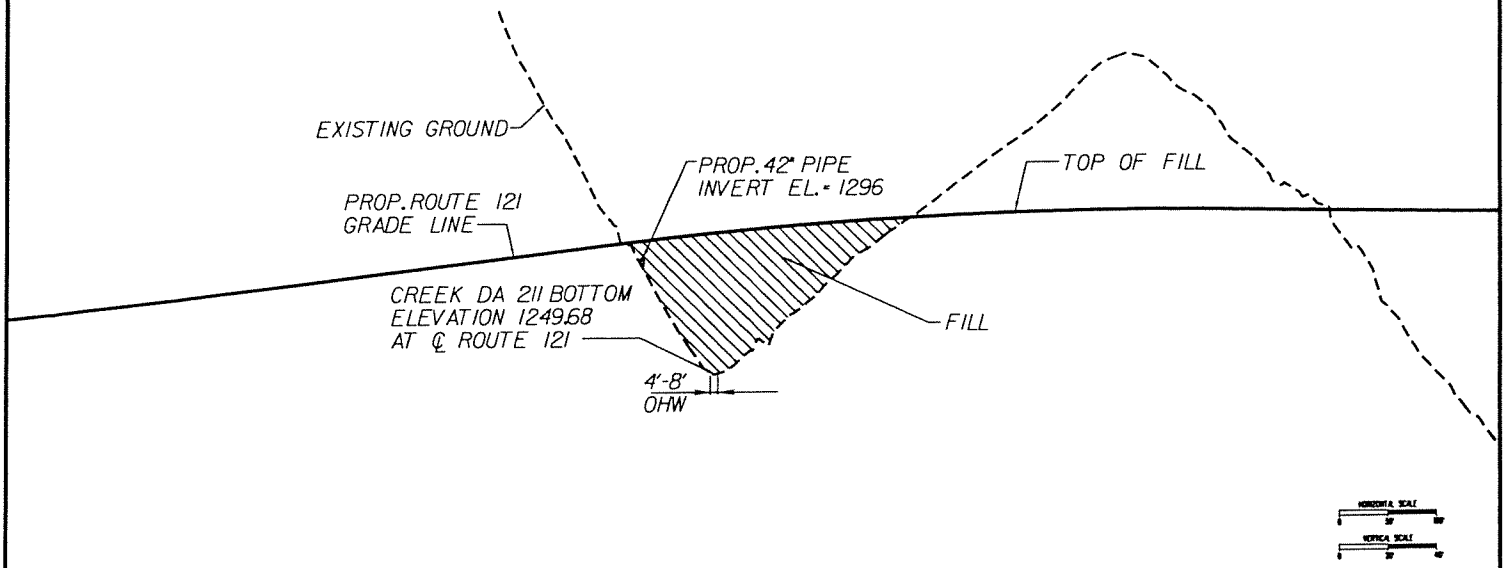

CROSS SECTION "A" - "A"

ADJACENT PROPERTY OWNERS:
(061) JAMES R. STILTNER
(062) JAMES R. STILTNER
(063) SHIRLEY C. BELCHER

PLAN & CROSS SECTION VIEW
ROUTE 121
ROAD CROSSING

PROPOSED ROAD CROSSING PROJECT
STREAM DA 211
COUNTY:
APPLICANT:
SHEET 1 OF 1
DATE: 10/22/03

PLAN NO.	PROJECT	FILE NO.	SHEET NO.
	0121-013-101		

6-01-2004 14:33:03
cdavis
V:\BRIDPPMS\CADD FILENAME

Design File - 30021A\CADD\DGN\Permits\perm-convict.dgn Ref. File - 30021A\CADD\DGN\Permits\permit-property.dgn Ref. File - 30021A\CADD\DGN\d64726\d64726200.dgn Ref. File - 30021A\CADD\DGN\d64726\d64726pr200.dgn

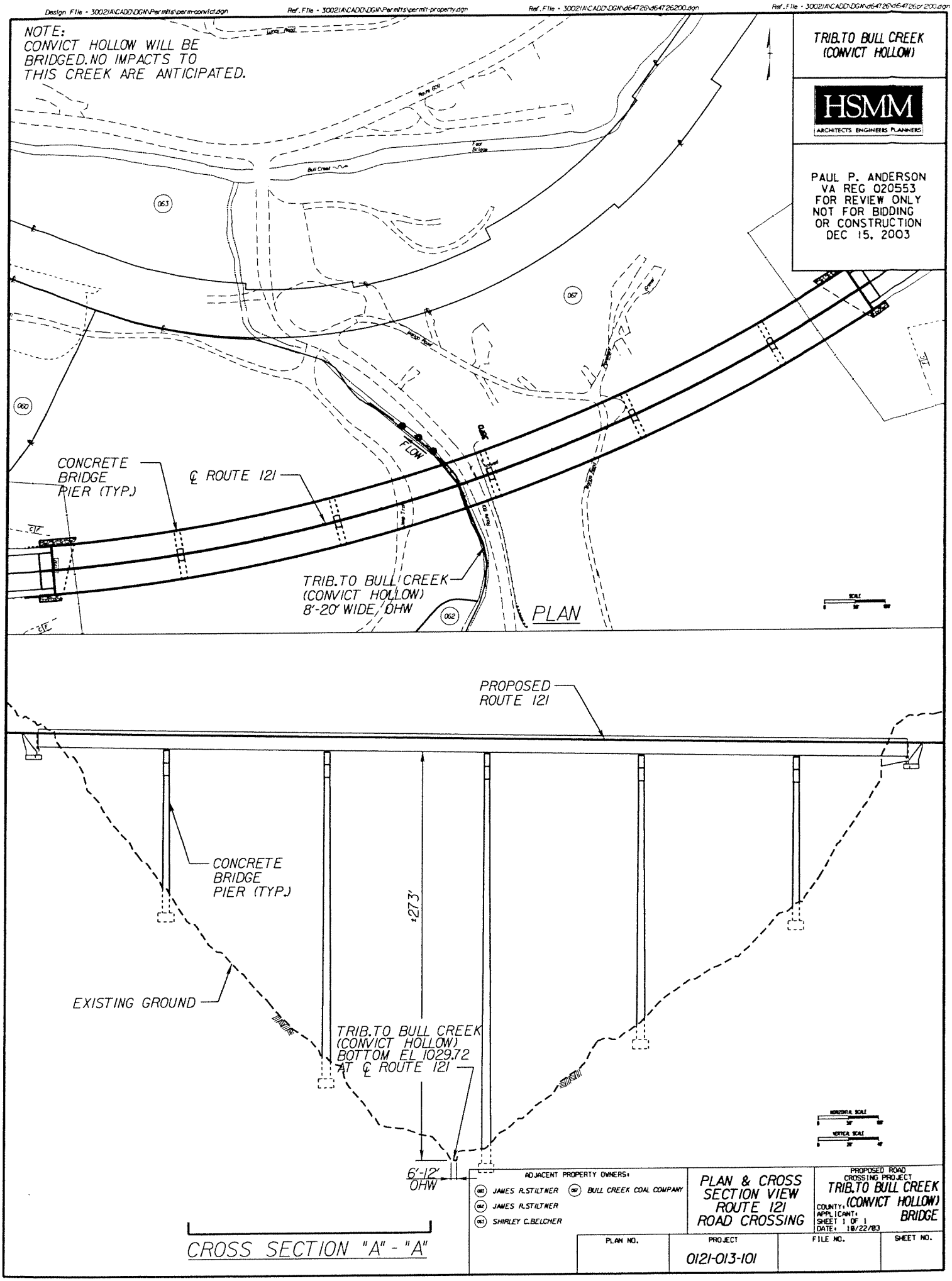

5-27-2004 22:01:26

cdavis

\C KBR\DPPMS\CADD FILENAME

Design File - 3002IA\CADD\DGN\Permits\perm-PSS-DA-214A.dgn Ref. File - 3002IA\CADD\DGN\Permits\permit-property.dgn Ref. File - 3002IA\CADD\DGN\d647126\d647126200.dgn Ref. File - 3002IA\CADD\DGN\Permits\permitborder.dgn

WETLAND DA 214A

HSMM
ARCHITECTS ENGINEERS PLANNERS

PAUL P. ANDERSON
VA REG 020553
FOR REVIEW ONLY
NOT FOR BIDDING
OR CONSTRUCTION
DEC 15, 2003

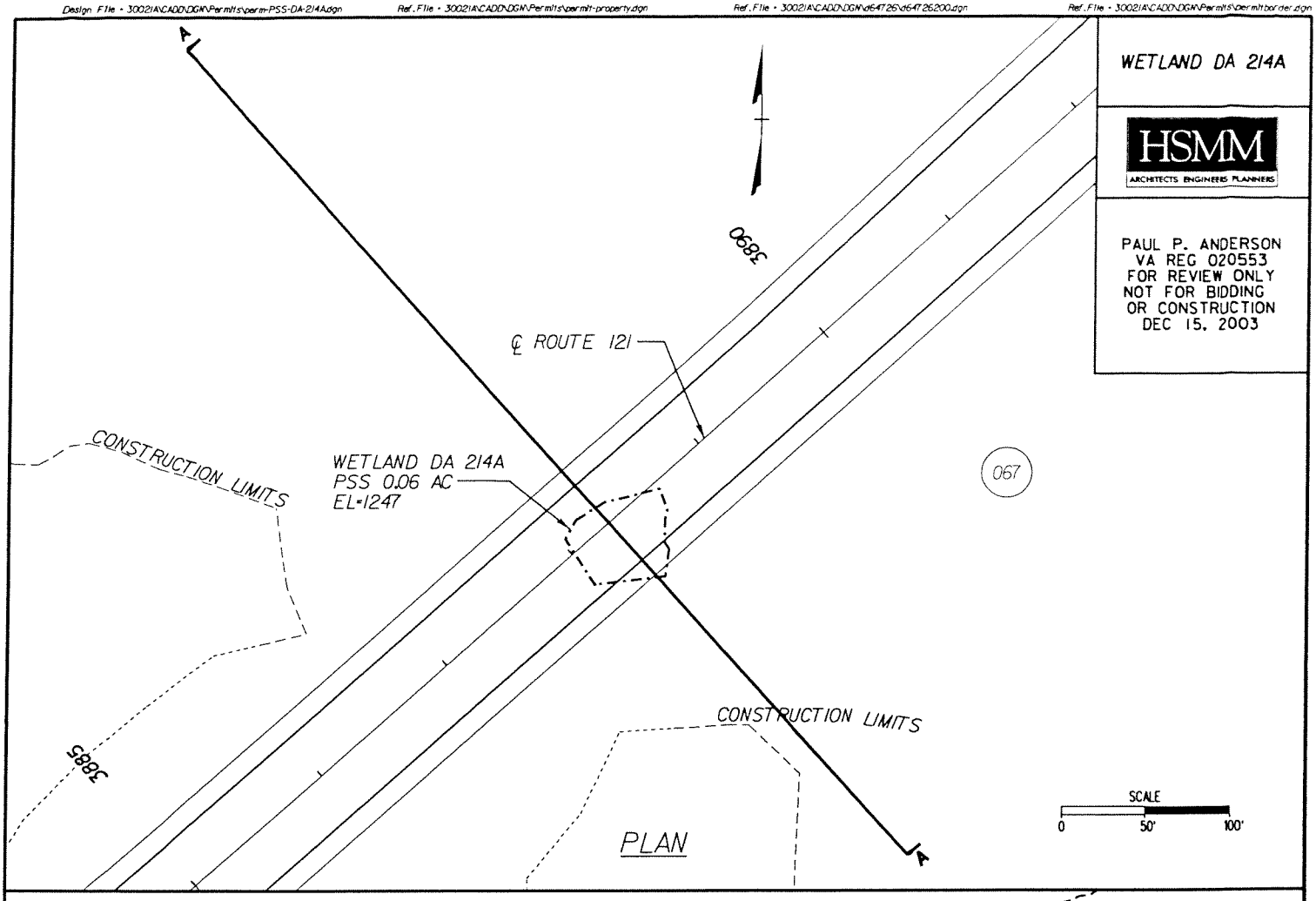

PLAN

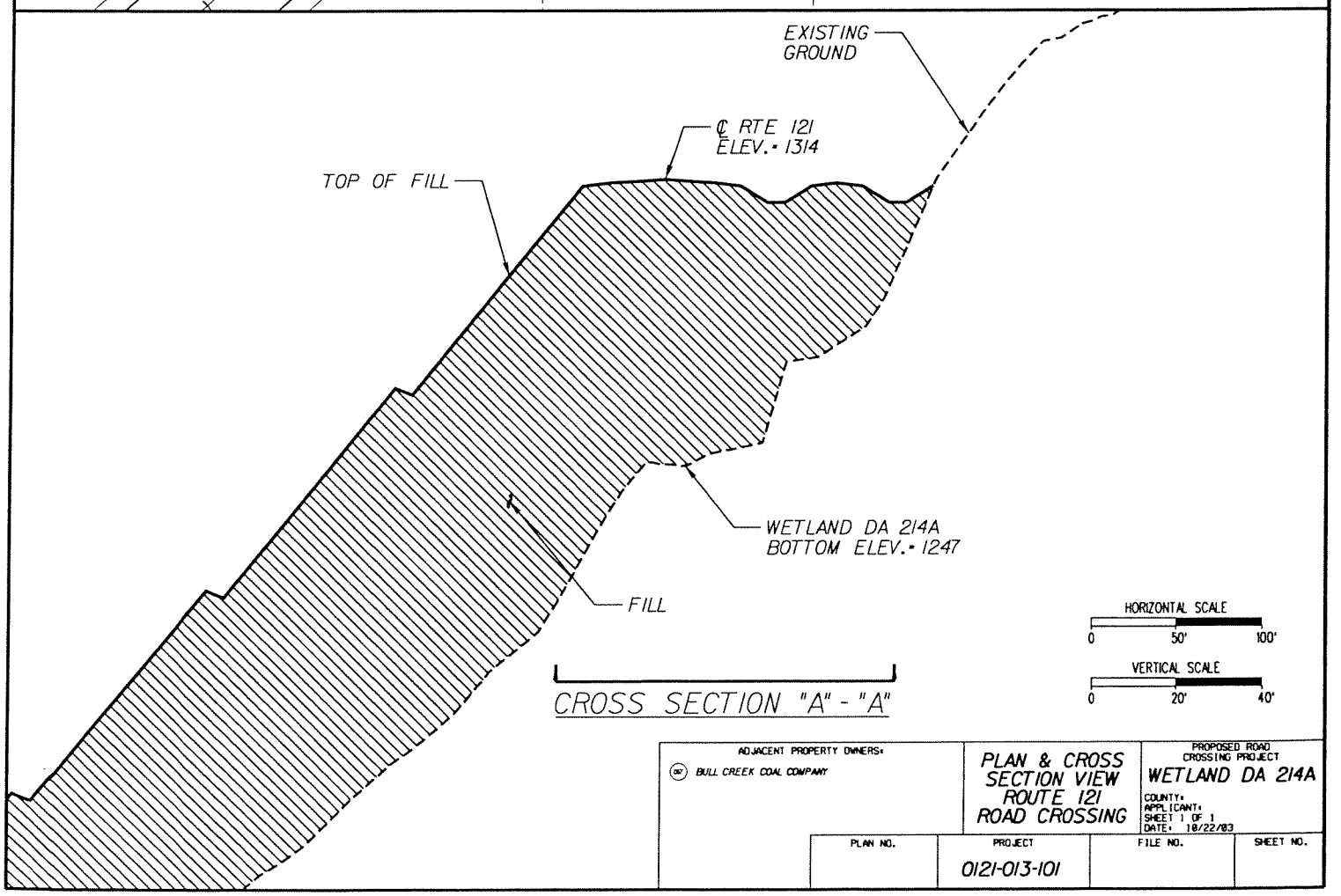

CROSS SECTION "A" - "A"

ADJACENT PROPERTY OWNERS:
(BC) BULL CREEK COAL COMPANY

PLAN & CROSS SECTION VIEW
ROUTE 121
ROAD CROSSING

PROPOSED ROAD CROSSING PROJECT
WETLAND DA 214A
COUNTY:
APPLICANT:
SHEET 1 OF 1
DATE: 10/22/03

PLAN NO.	PROJECT	FILE NO.	SHEET NO.
	0121-013-101		

5-27-2004 22:24:08 cdavis VC KBROPPM:SCADD FILENAME

Design File - 30021A\CADD\DGN\Permits\perm-214B.dgn Ref. File - 30021A\CADD\DGN\Permits\permit-property.dgn Ref. File - 30021A\CADD\DGN\d64726\d64726200.dgn Ref. File - 30021A\CADD\DGN\d64726\d64726pr200.dgn

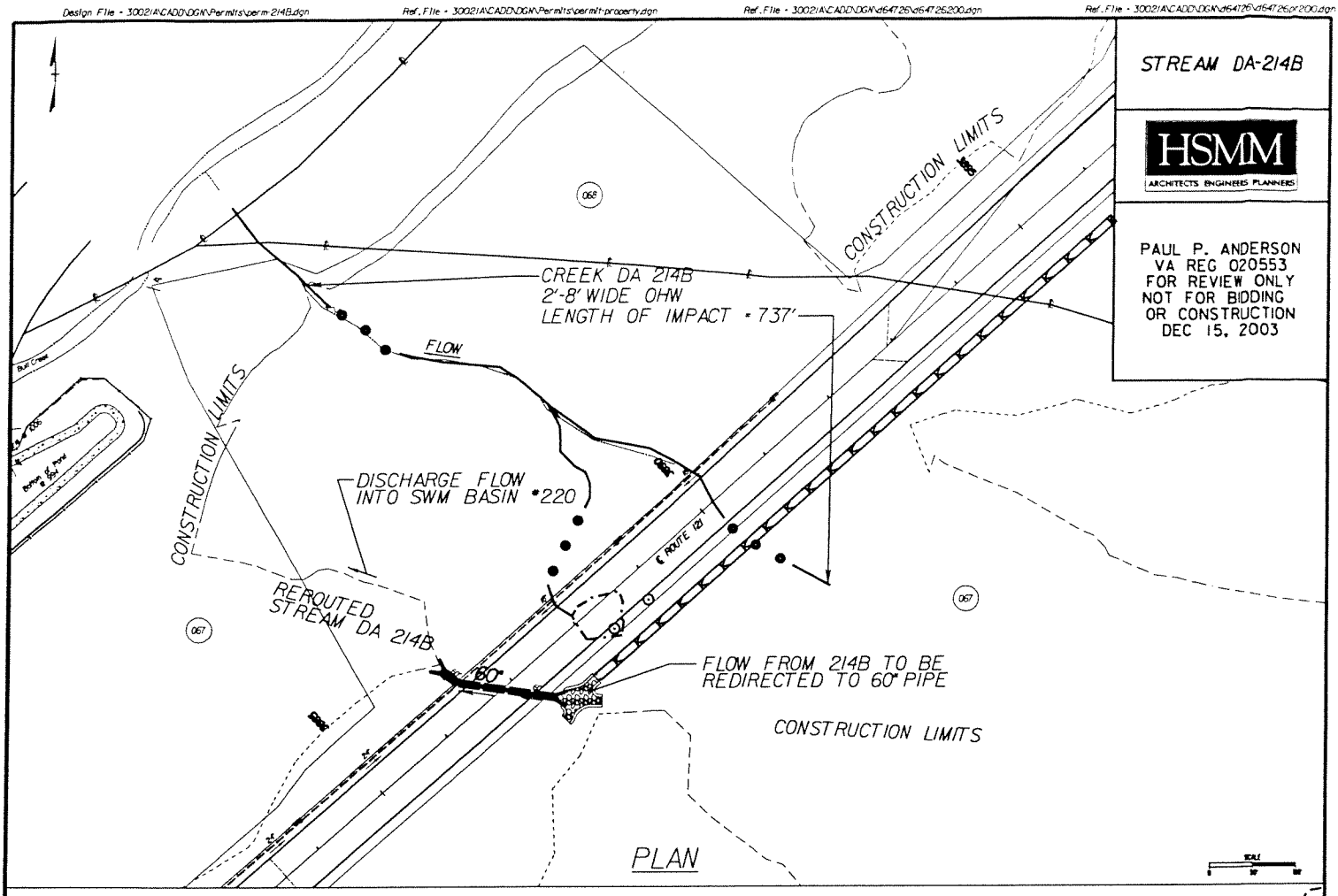

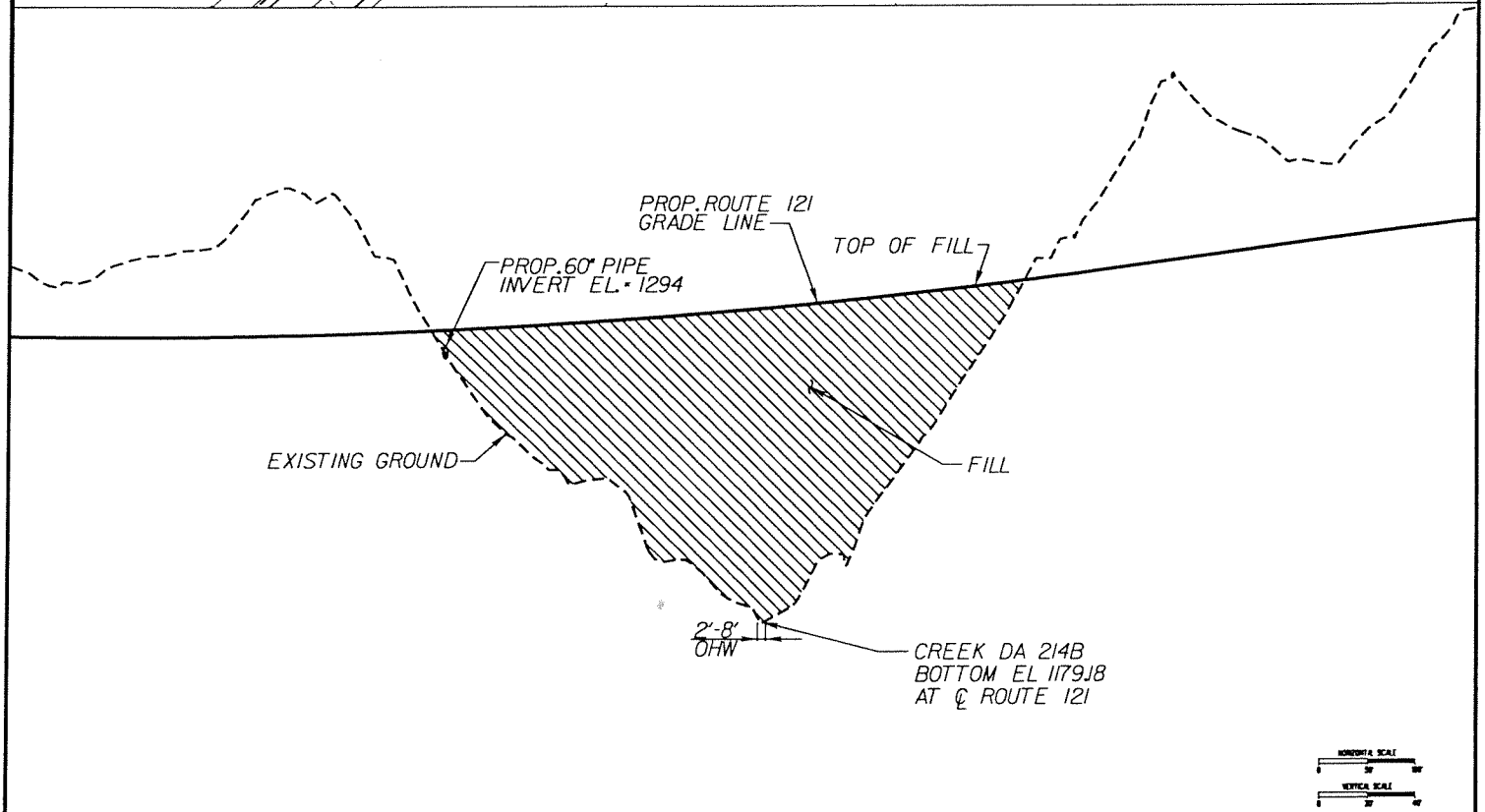

CROSS SECTION

ADJACENT PROPERTY OWNERS:	PLAN & CROSS SECTION VIEW ROUTE 121 ROAD CROSSING	PROPOSED ROAD CROSSING PROJECT STREAM DA-214B
067 BULL CREEK COAL COMPANY 068 JACK C. SMITH		COUNTY: APPLICANT: SHEET 1 OF 1 DATE: 10/22/03

PLAN NO.	PROJECT	FILE NO.	SHEET NO.
	0121-013-101		

6-01-2004 14:34:50

cdavis

C KBR\OPPMS\CADD FILENAME

Ref. File - f:\CM0166\C_KBR\Field Data..vdd.dgn
Ref. File - \\Vaufile02.3\Vchvl1$\cm0166\WDF\d647263OO.dgn
Ref. File - \\Vaufile02.3\Vchvl1$\cm0166\WDF\d647263dr300.dgn
Ref. File - f:\CM0166\C_KBR\d647263Oi.dgn

STREAM DA 303A

KBR
Engineered by KBR Technical Services Inc

GLENN DAVID RAUCHLE
VA REG 037388
FOR REVIEW ONLY
NOT FOR BIDDING
OR CONSTRUCTION
APRIL 13, 2004

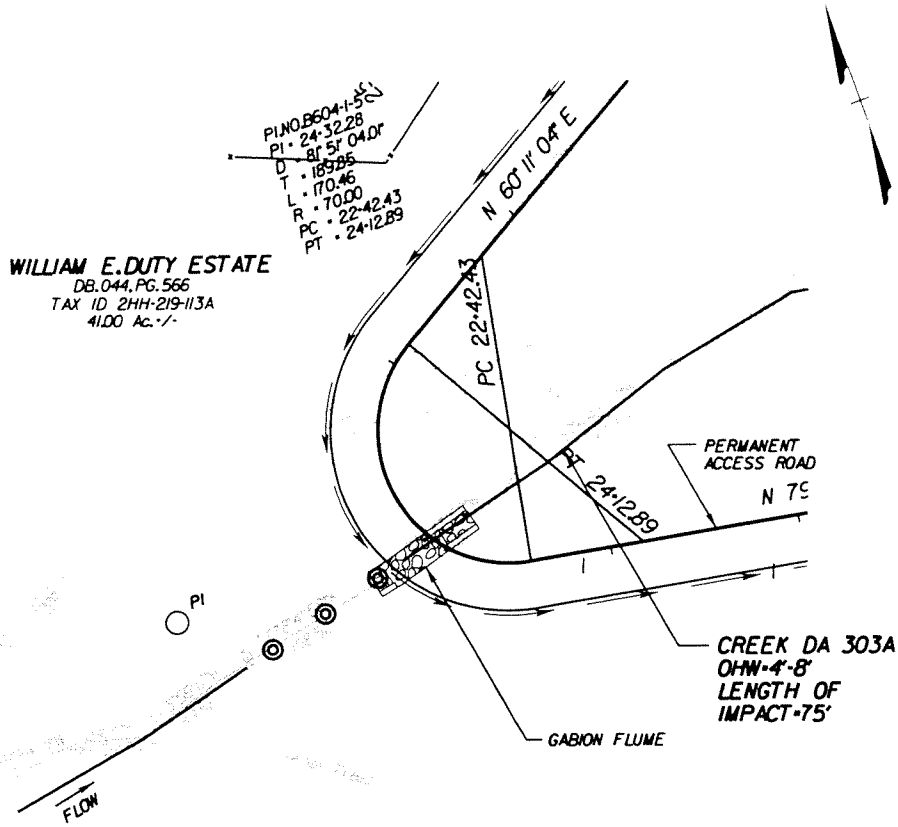

PLAN

SCALE
0 50' 100'

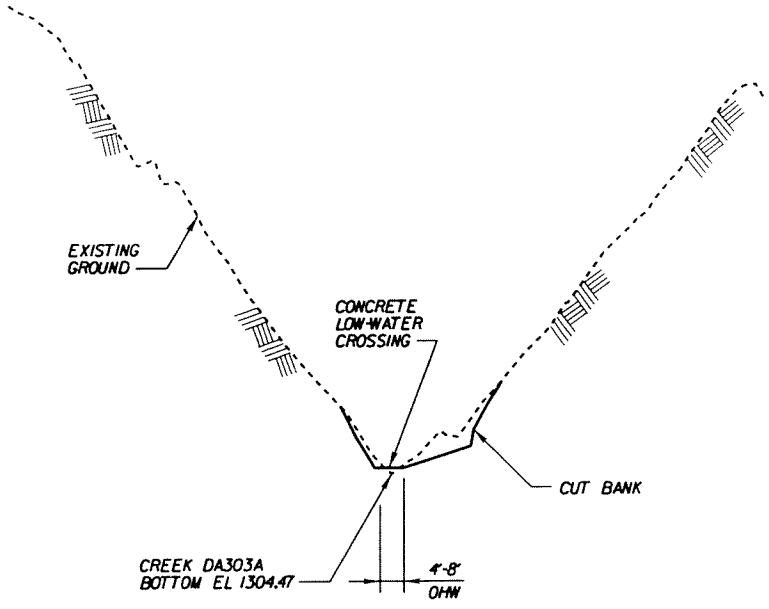

CROSS SECTION

HORIZONTAL SCALE
0 50' 100'
VERTICAL SCALE
0 20' 40'

ADJACENT PROPERTY OWNERS:	PLAN & CROSS SECTION VIEW ROUTE 121 ROAD CROSSING	PROPOSED ROAD CROSSING PROJECT: CREEK DA 303A COUNTY: APPLICANT: SHEET 1 OF 1 DATE: 10/31/03	
PLAN NO.	PROJECT: 0121-013-101	FILE NO.: SK041204L	SHEET NO.

6-09-2004 14:20:41
\\VAUFILE02.3\CM0166\C_KBR\SK041204L.DGN-03

Ref. File - f:\CM0166\C_KBR\Field Data_xdat.dgn
Levels on - 1, 4, 5, 30, 32, 62
Ref. File - \\houfile02\3\chl11\$cm0166\MDF\d647263001.dgn
Levels on - 1, 3, 5, 6, 11, 13, 16, 31
Ref. File - \\houfile02\3\chl11\$cm0166\MDF\d647263001.dgn
Levels on - 1, 2, 4, 25, 27, 31, 49, 51, 55, 57, 60, 61
Ref. File - f:\CM0166\C_KBR\d647263001.dgn
Levels on - 1, 3, 5, 6, 11, 13, 16, 31

NOTE

POPLAR CREEK WILL BE BRIDGED. NO IMPACTS TO THESE CREEKS ARE ANTICIPATED

STORM WATER MANAGEMENT BASIN-2

P.I.NO.BASIN-2
P.I. = 11+14.90
D = 260° 26' 07.30"
T = 1.26
L = 2.51
R = 22.00
P.C. = 11+13.64

FLOW FROM BASIN WILL BE DISCHARGED INTO POPLAR CREEK

MILDRED WILMER TROUT
DB. 2[illegible] PG. 264
TAX ID 2HH-219-100
0.25 Ac.±

S 65° 35' 35" W
9930

TEMPORARY DIVERSION BERM

FLOW

POT 13+17.29

FLARED END SECTION WITH RIPRAP OUTFALL PROTECTION

3933

POPLAR CREEK
20'-25' WIDE OHW

POT 2[illegible]

P.I.NO.B604-2-3
P.I. = 8+18.36
P.I. = 29.51
D = 114° 35' 00"
T = 17.98
L = 31.42
R = 15.00
P.C. = 9+00.38
P.T. = 9+31.80

P.I.NO.B604-2-4
P.I. = 8+78.37
P.I. = 29.51
D = 37° 11' 00"
T = 16.06
L = 31.58
R = 80.00
P.C. = 8+62.31
P.T. = 8+93.89

P.I.NO.B604-2-5
P.I. = 20+65.86
P.I. = 29.51
D = 87° 33' 42"
T = 19.78
L = 50.00
R = 32.83
P.C. = 20+83.36
P.T. = 21+33.36

HUGHLES YATES
LOUDELLA YATES
DB. 449, PG. 623
TAX ID 2HH-219-097
0.50 Ac.±

℄ ROUTE 121

FLOW

CREEK DA 303A
LENGTH OF IMPACT=412'
OHW=4'-8'

FLOW FROM CREEK 303A WILL BE REDIRECTED INTO RIP-RAP CHANNEL

DISCHARGE FLOW INTO POPLAR CREEK

PLAN

P.I.NO.B604-2-A
P.I. = 6+53.85
P.I. = 29.51

SCALE
0 50' 100'

PROPOSED ROUTE 121
GRADE LINE
EL 1226.97

231.43'

EXISTING GROUND

OHW
EL 987

OHW
EL 984

CREEK DA 303A
BOTTOM EL 984
AT ℄ ROUTE 121

POPLAR CREEK
BOTTOM EL 976
AT ℄ ROUTE 121

4'-8'
OHW

20'-25'
OHW

HORIZONTAL SCALE
0 50' 100'
VERTICAL SCALE
0 20' 40'

CROSS SECTION

ADJACENT PROPERTY OWNERS:

PLAN & CROSS SECTION VIEW ROUTE 121 ROAD CROSSING

PROPOSED ROAD CROSSING PROJECT
CREEK DA 303A & POPLAR CREEK
COUNTY:
APPLICANT:
SHEET 1 OF 1
DATE: 10/31/03

PLAN NO.	PROJECT	FILE NO.	SHEET NO.
	0121-013-101	SK102003A	

POPLAR CREEK & STREAM DA 303A

KBR
Engineered by KBR
Technical Services Inc

GLENN DAVID RAUCHLE
VA REG 037388
FOR REVIEW ONLY
NOT FOR BIDDING
OR CONSTRUCTION
APRIL 13, 2004

6-09-2004 11:59:36

bar1141

HOUFILE02\3\CM0166\C_KBR\SK102003A.DGN-06

Ref. File - \\houfile023\hclv11$\cm0166\MDF\cfxborder.dgn
Levels on - 1, 3, 5, 17, 53, 61, 63

Ref. File - \\houfile023\hclv11$\cm0166\MDF\d64726300.dgn
Levels on - 1 - 62

Ref. File - f:\CM0166\C_KBR\Field Data_vol.dgn
Levels on - 1 - 4, 6 - 30, 32 - 56, 58 - 63

Ref. File - \\houfile023\hclv11$\cm0166\MDF\d64726pr300.dgn
Levels on - 1 - 30, 32 - 34, 36 - 44, 46 - 57, 59 - 63

STREAM DA 305

KBR
Engineered by KBR
Technical Services Inc

GLENN DAVID RAUCHLE
VA REG 037388
FOR REVIEW ONLY
NOT FOR BIDDING
OR CONSTRUCTION
APRIL 13, 2004

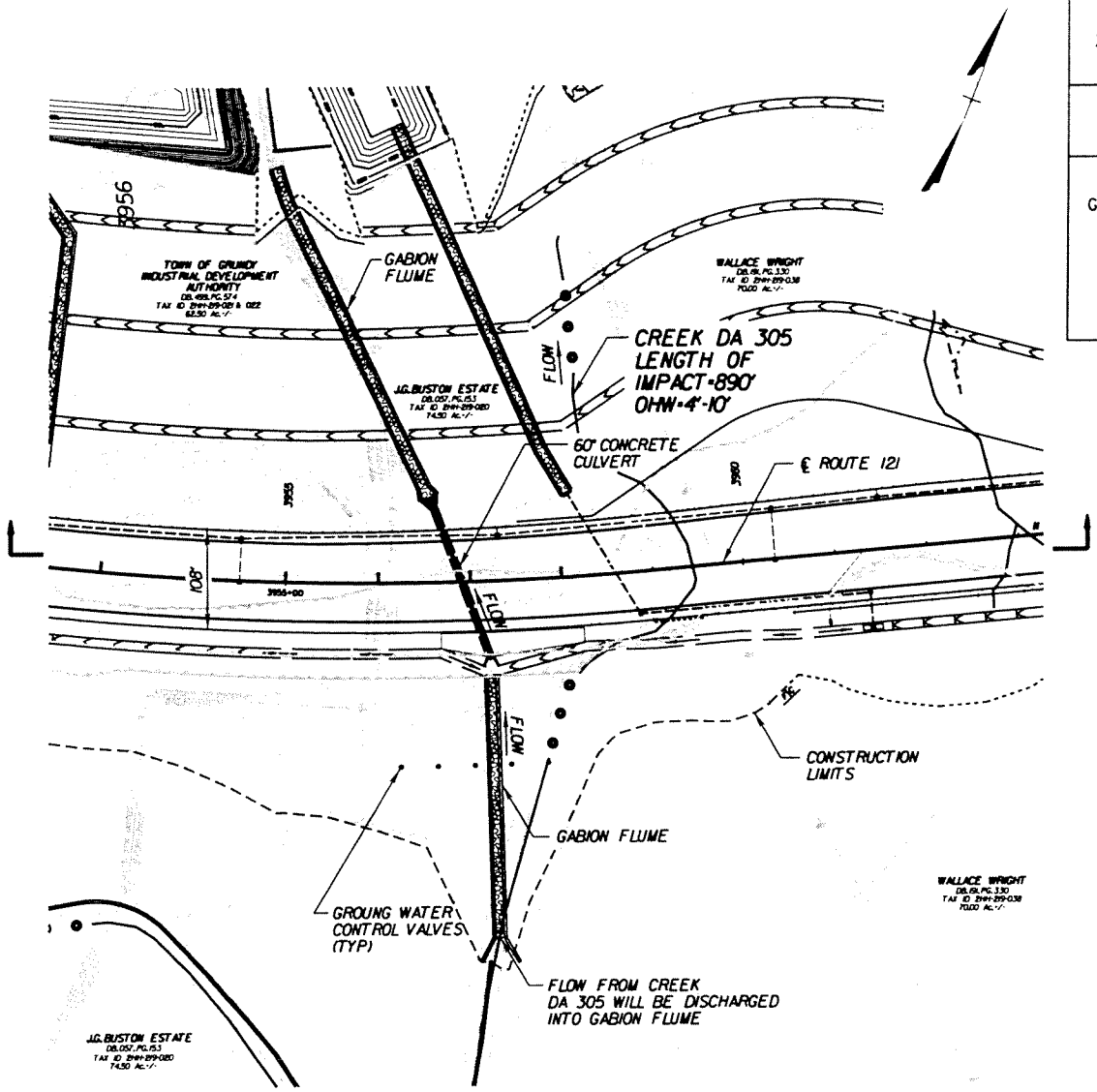

PLAN

SCALE
0 100' 200'

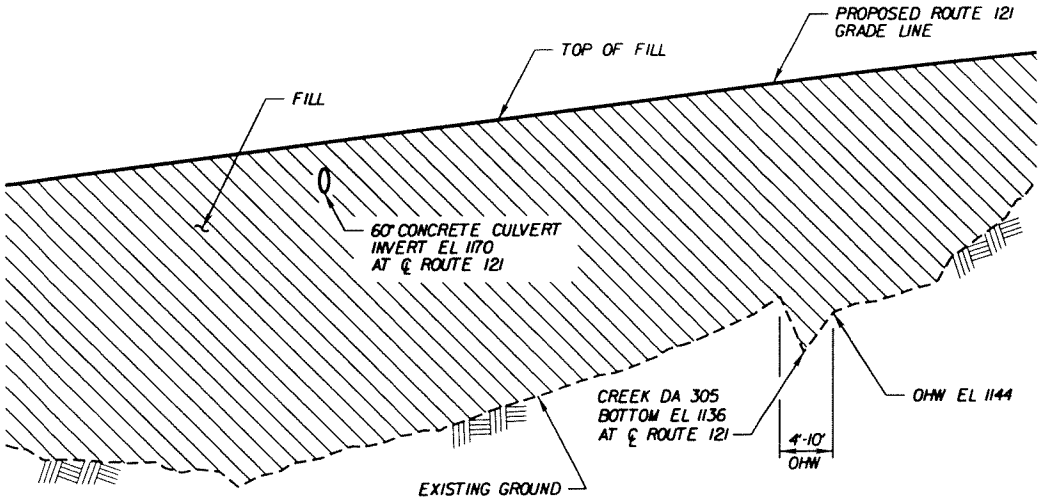

HORIZONTAL SCALE
0 50' 100'

VERTICAL SCALE
0 20' 40'

CROSS SECTION

ADJACENT PROPERTY OWNERS:	PLAN & CROSS SECTION VIEW ROUTE 121 ROAD CROSSING	PROPOSED ROAD CROSSING PROJECT CREEK DA 305 COUNTY: APPLICANT: SHEET 1 OF 1 DATE: 10/22/03

PLAN NO.	PROJECT	FILE NO.	SHEET NO.
	0121-013-101	SK102003	

6-09-2004 1:56:23

bbrf141

HOUFILE023\CM0166\C KBR\SK102003.DGN-05

Ref. File = \\houfile023\hclvl1$\cm0166\MDF\B64726300.dgn
Levels on = 1-63
Ref. File = \\houfile023\hclvl1$\cm0166\MDF\d64726300.dgn
Levels on = 1-6, 11, 13, 16, 31
Ref. File = \\houfile023\hclvl1$\cm0166\MDF\d64726cr300.dgn
Levels on = 2, 4-9, 11-25, 27, 31-39, 41-49, 51-55, 57, 60-61
Ref. File = f:\CM0166C_KBR\COE_Sheet3.dgn
Levels on = 1-63

SITE NO

STREAM DA 305B

KBR
Engineered by KBR Technical Services Inc

GLENN DAVID RAUCHLE
VA REG 037388
FOR REVIEW ONLY
NOT FOR BIDDING
OR CONSTRUCTION
APRIL 13, 2004

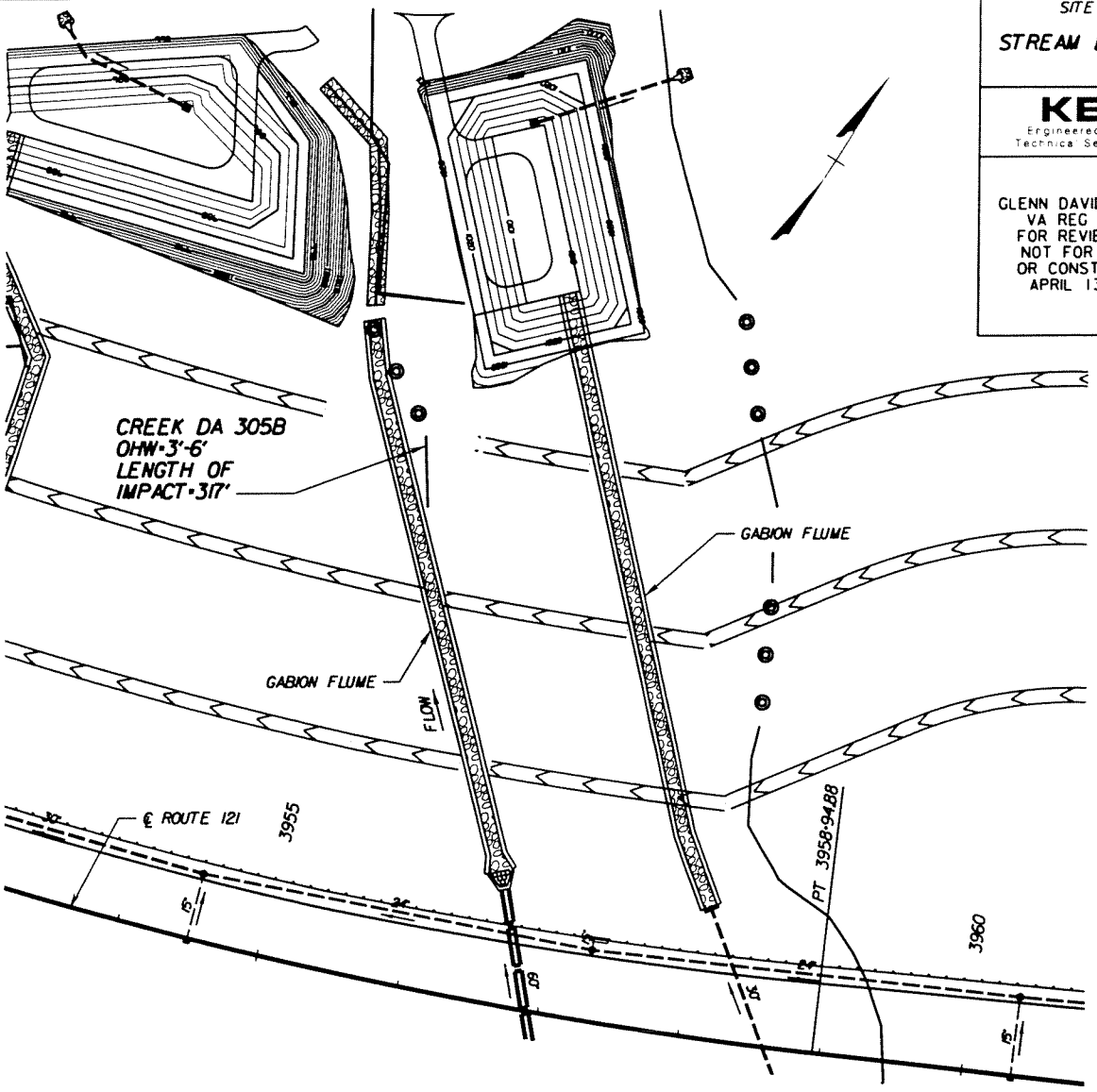

PLAN

SCALE
0 100' 200'

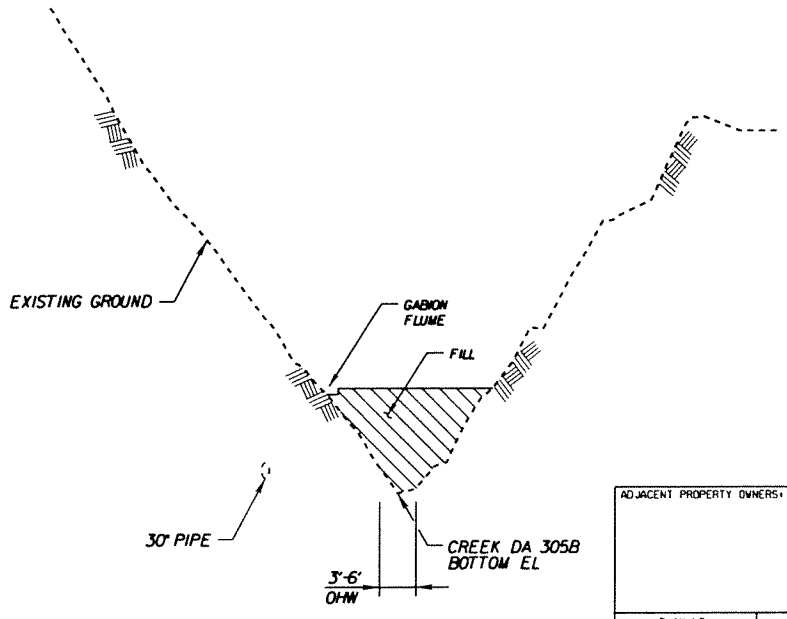

CROSS SECTION

HORIZONTAL SCALE
0 200' 400'

VERTICAL SCALE
0 80' 160'

ADJACENT PROPERTY OWNERS:	PLAN & CROSS SECTION VIEW ROUTE 121 ROAD CROSSING	PROPOSED ROAD CROSSING PROJECT CREEK DA 305B COUNTY: APPLICANT: SHEET1 OF1 DATE:10/31/03

PLAN NO.	PROJECT	FILE NO.	SHEET NO.
	0121-013-101	SK052604	

6-09-2004 14:51:21
bbrf141
HOUFILE023\CM0166C KBR\SK052604.DGN-01

Ref. File : \\houfile023\hclv11$\cm0166\MDF\s64726bh300.dgn
Ref. File : \\houfile023\hclv11$\cm0166\MDF\d64726300.dgn
Ref. File : \\houfile023\hclv11$\cm0166\MDF\h64726dr300.dgn
Ref. File : f:\CM0166\C_KBR\Field Data\vaal.dgn

STREAM DA 306

KBR
Engineered by KBR Technical Services Inc

GLENN DAVID RAUCHLE
VA REG 037388
FOR REVIEW ONLY
NOT FOR BIDDING
OR CONSTRUCTION
APRIL 13, 2004

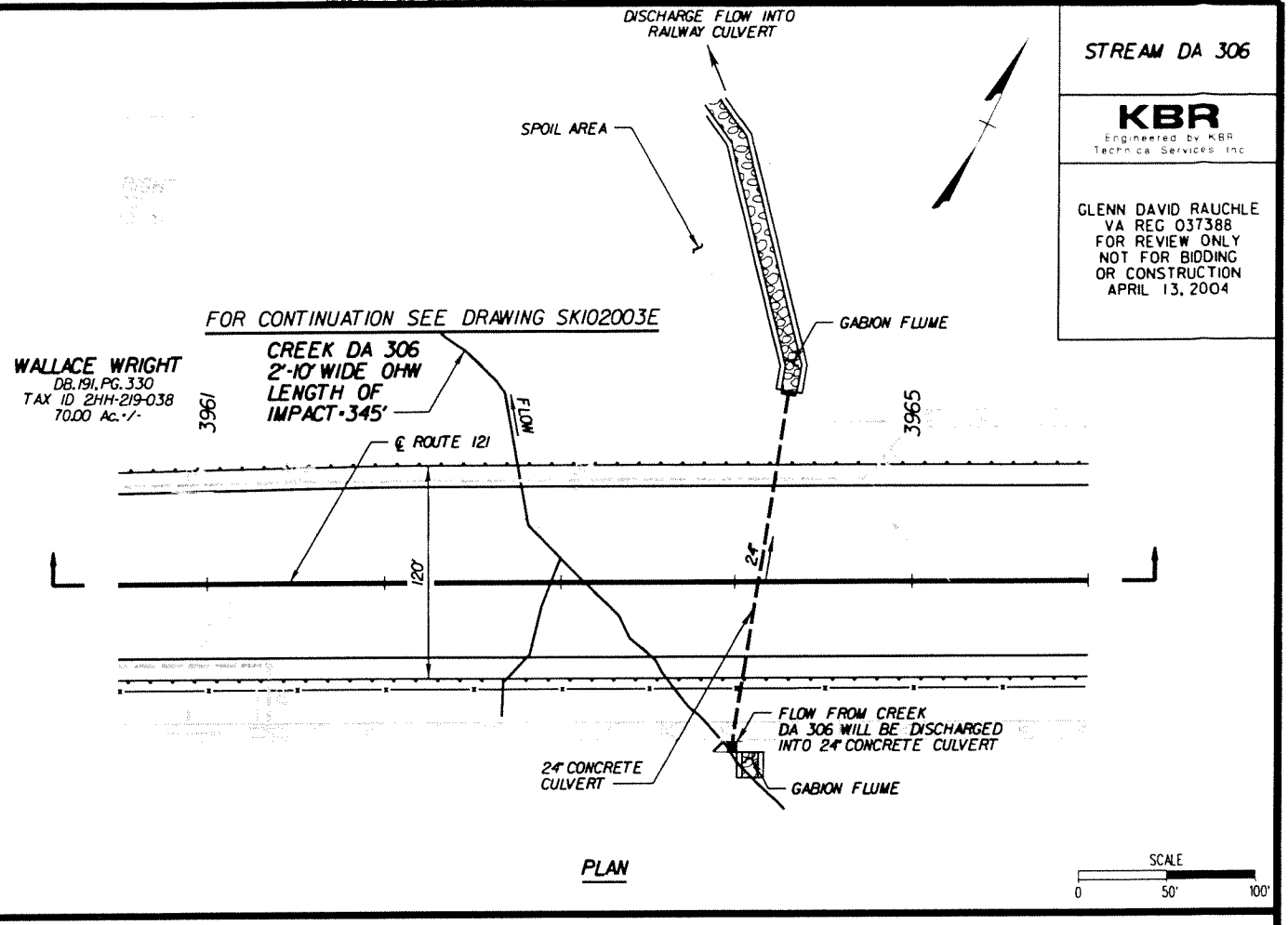

PLAN

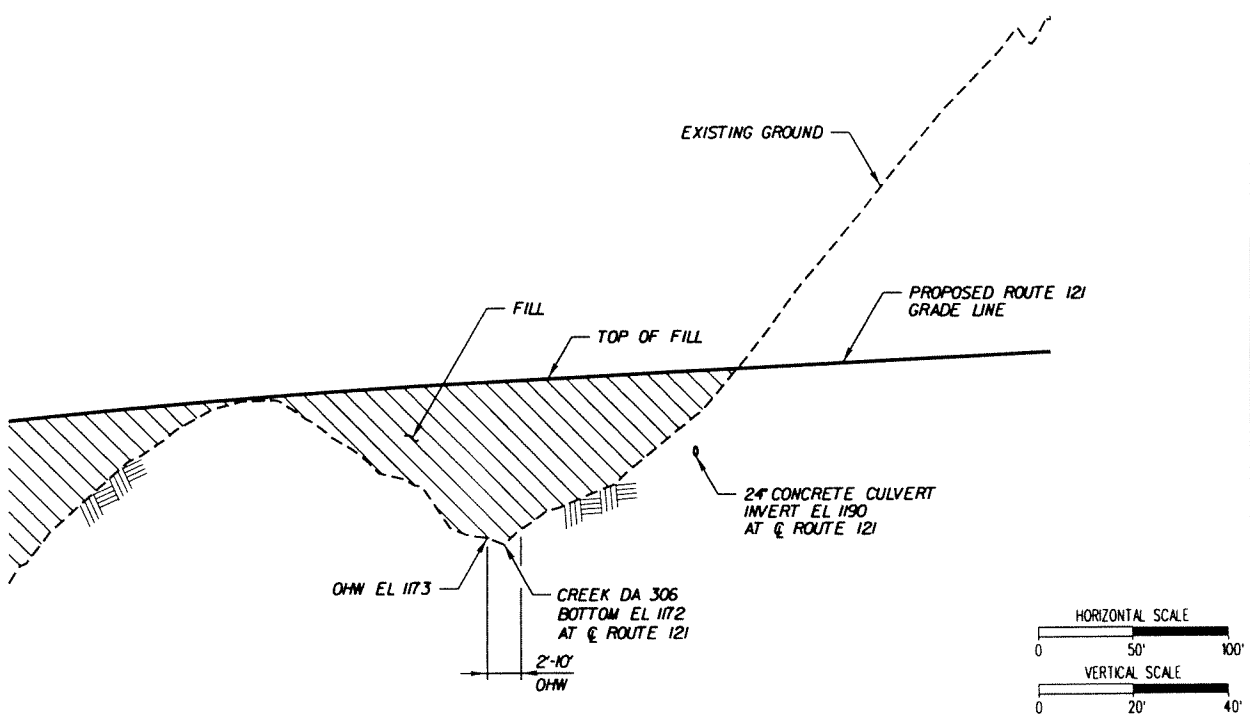

CROSS SECTION

ADJACENT PROPERTY OWNERS:	PLAN & CROSS SECTION VIEW ROUTE 121 ROAD CROSSING	PROPOSED ROAD CROSSING PROJECT CREEK DA 306 COUNTY: APPLICANT: SHEET 1 OF 1 DATE: 11/05/03

PLAN NO.	PROJECT	FILE NO.	SHEET NO.
	0121-013-101	SK102003C	

6-09-2004 2:02:53
bbrf141
HOUFILE023\CM0166\C KBR\SK102003C.DGN-05

Ref. File - \\houfile023\hclvl1$\cm0166\MDF\d6472 6dr300.dgn
Levels on - 2 - 27, 31, 33 - 49, 51 - 57, 60 - 61

Ref. File - \\houfile023\hclvl1$\cm0166\MDF\d6472 6300.dgn
Levels on - 1 - 3, 5 - 6, 11, 13, 16, 21 - 22, 31, 63

Ref. File - f:\CM0166\C_KBR\Field Data_vdot.dgn
Levels on - 1 - 4, 6 - 30, 33 - 62

Ref. File - \\houfile023\hclvl1$\cm0166\MDF\cf xborder A.dgn
Levels on - 1, 17, 19, 53, 61

STREAM DA 306

WETLAND DA 306B

KBR
Engineered by KBR
Technical Services Inc

GLENN DAVID RAUCHLE
VA REG 037388
FOR REVIEW ONLY
NOT FOR BIDDING
OR CONSTRUCTION
APRIL 13, 2004

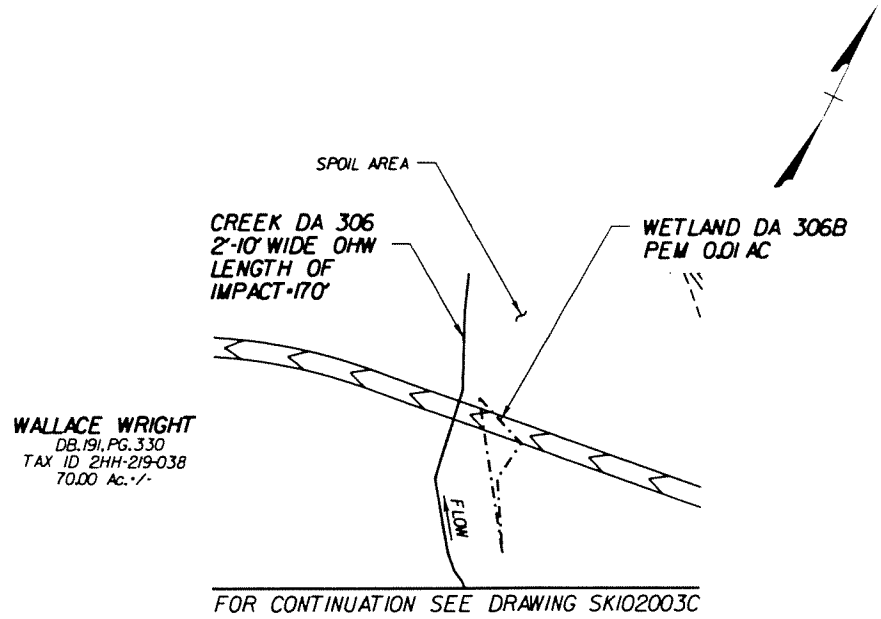

PLAN

SCALE
0 50' 100'

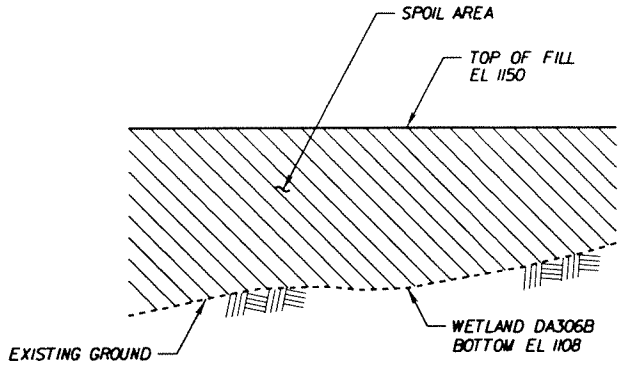

HORIZONTAL SCALE
0 50' 100'
VERTICAL SCALE
0 20' 40'

CROSS SECTION

ADJACENT PROPERTY OWNERS:	PLAN & CROSS SECTION VIEW ROUTE 121 ROAD CROSSING	PROPOSED ROAD CROSSING PROJECT WETLAND DA 306B COUNTY: APPLICANT: SHEET 1 OF 1 DATE: 11/05/03

PLAN NO.	PROJECT	FILE NO.	SHEET NO.
	0121-013-101	SK102003E	

6-09-2004 2:04:14

bbrf141

HOUFILE023\CM0166C KBR\SK102003E.DGN-04

Ref. File - \\houfile023\hdv11$\cm0166\MDF\t64726dr300.dgn
Ref. File - \\houfile023\hdv11$\cm0166\MDF\d64726300.dgn
Ref. File - I:\CM0166\C_KBR\Field Data_ydd.dgn
Ref. File - \\houfile023\hdv11$\cm0166\MDF\cf xborder.dgn

DISCHARGE FLOW INTO RAILWAY CULVERT

TEMPORARY DIVERSION BERM

CREEK DA 307B
OHW-5'-12"
LENGTH OF IMPACT-624'

J.G. BUSTON ESTATE
DB.059, PG.004
TAX ID SEC 64 - 025 & 026
24.61 Ac.+/-

GABION FLUME

WALLACE WRIGHT
DB.191, PG.330
TAX ID 2HH-219-038
70.00 Ac.+/-

60" CONCRETE CULVERT

CONSTRUCTION LIMITS

FLOW

℄ RAMP 3

120'

℄ RAMP 4

℄ ROUTE 121

TEMPORARY DIVERSION BERM

CONSTRUCTION LIMITS

WALLACE WRIGHT
DB.191, PG.330
TAX ID 2HH-219-038
70.00 Ac.+/-

FLOW FROM CREEK DA 307B WILL BE DISCHARGED INTO 60" CONCRETE CULVERT

PLAN

SCALE
0 100' 200'

EXISTING GROUND

FILL

TOP OF FILL

PROPOSED ROUTE 121 GRADE LINE

60" CONCRETE CULVERT
INVERT EL 1203
AT ℄ ROUTE 121

CREEK DA 307B
BOTTOM EL 1159
AT ℄ ROUTE 121

OHW EL 1164

5'-12"
OHW

CROSS SECTION

HORIZONTAL SCALE
0 50' 100'

VERTICAL SCALE
0 20' 40'

STREAM DA 307B

KBR
Engineered by KBR
Technical Services Inc

GLENN DAVID RAUCHLE
VA REG 037388
FOR REVIEW ONLY
NOT FOR BIDDING
OR CONSTRUCTION
APRIL 13, 2004

ADJACENT PROPERTY OWNERS:	PLAN & CROSS SECTION VIEW ROUTE 121 ROAD CROSSING	PROPOSED ROAD CROSSING PROJECT CREEK DA 307B COUNTY: APPLICANT: SHEET 1 OF 1 DATE: 11/05/03

PLAN NO.	PROJECT	FILE NO.	SHEET NO.
	0121-013-101	SK102003D	

6-09-2004 2:03:31
bor141
HOUFILE023\CM0166\C KBR\SK102003D.DGN-04

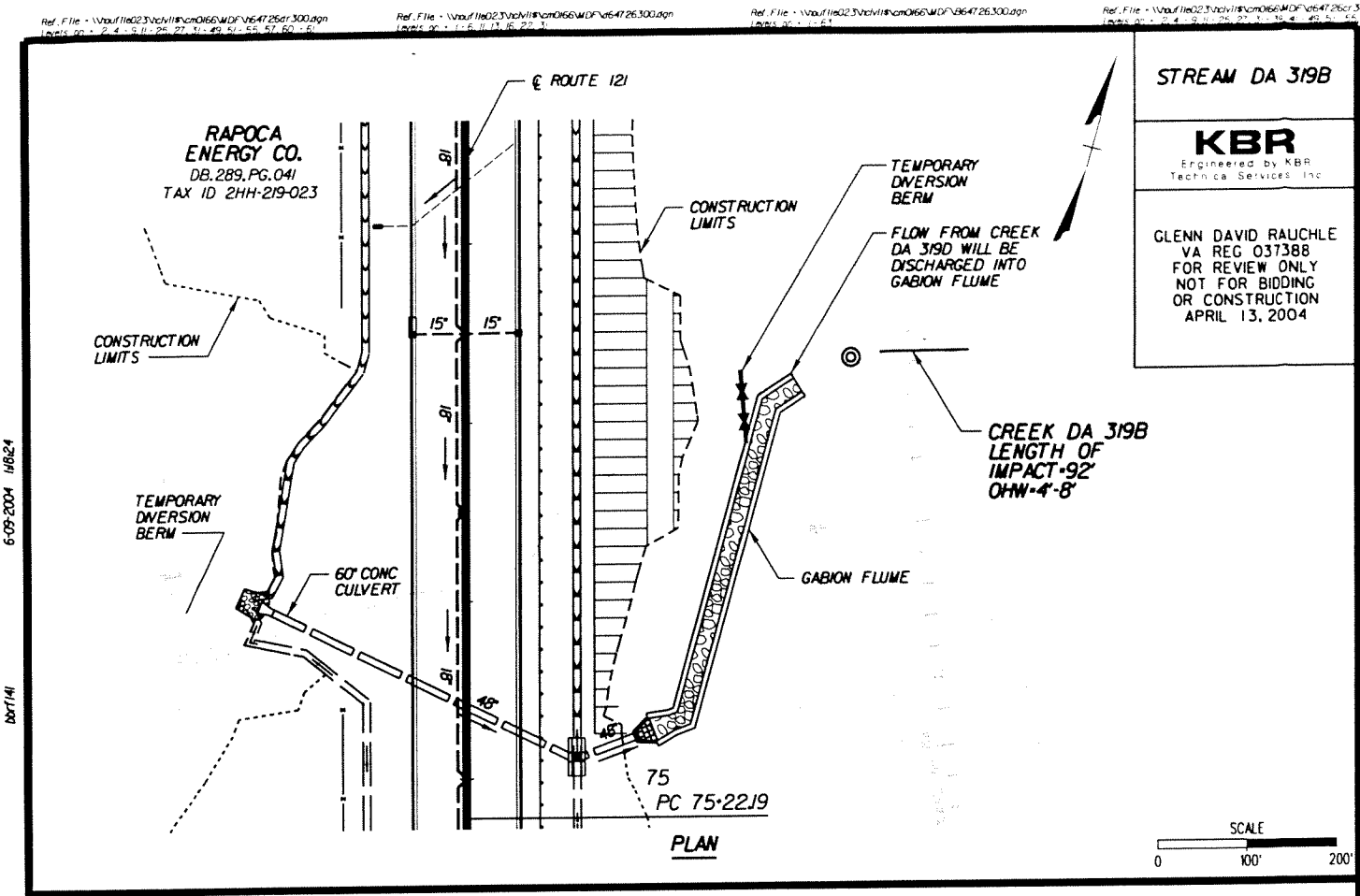

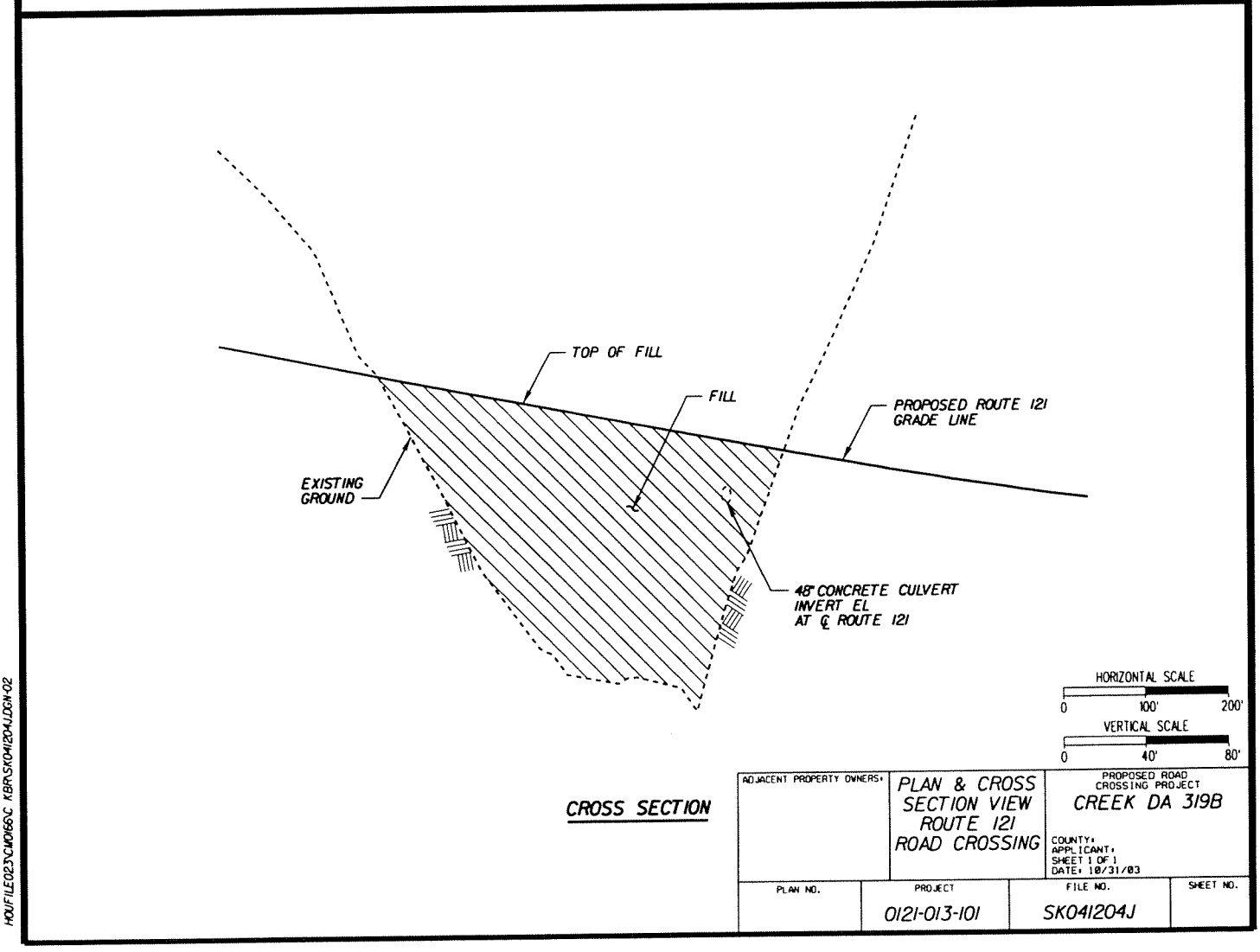

ADJACENT PROPERTY OWNERS:	PLAN & CROSS SECTION VIEW ROUTE 121 ROAD CROSSING	PROPOSED ROAD CROSSING PROJECT CREEK DA 319B COUNTY: APPLICANT: SHEET 1 OF 1 DATE: 10/31/03	
PLAN NO.	PROJECT 0121-013-101	FILE NO. SK041204J	SHEET NO.

6-09-2004 1:18:24

bbrT141

HOUFILE023\CM0166C KBR\SK041204J.DGN-02

Ref. File - \\houfile023\hclvl1$\cm0166\MDF\d64726dr300.dgn
Levels on - 1-24, 27, 31, 33 - 49, 51 - 55, 57, 60 - 61
Ref. File - \\houfile023\hclvl1$\cm0166\MDF\d64726300.dgn
Levels on - 1, 3 - 6, 11, 13, 16, 22, 31
Ref. File - \\houfile023\hclvl1$\cm0166\MDF\cf xborderA.dgn
Levels on - 1, 17, 19, 53, 61
Ref. File - f:\CM0166\C_KBR\Field Data_vdot.dgn
Levels on - 1, 62

NOTE

CREEK DA 320 AND LEVISA FORK WILL BE BRIDGED

LEVISA FORK & STREAM DA 320

KBR
Engineered by KBR Technical Services Inc

GLENN DAVID RAUCHLE
VA REG 037388
FOR REVIEW ONLY
NOT FOR BIDDING
OR CONSTRUCTION
APRIL 13, 2004

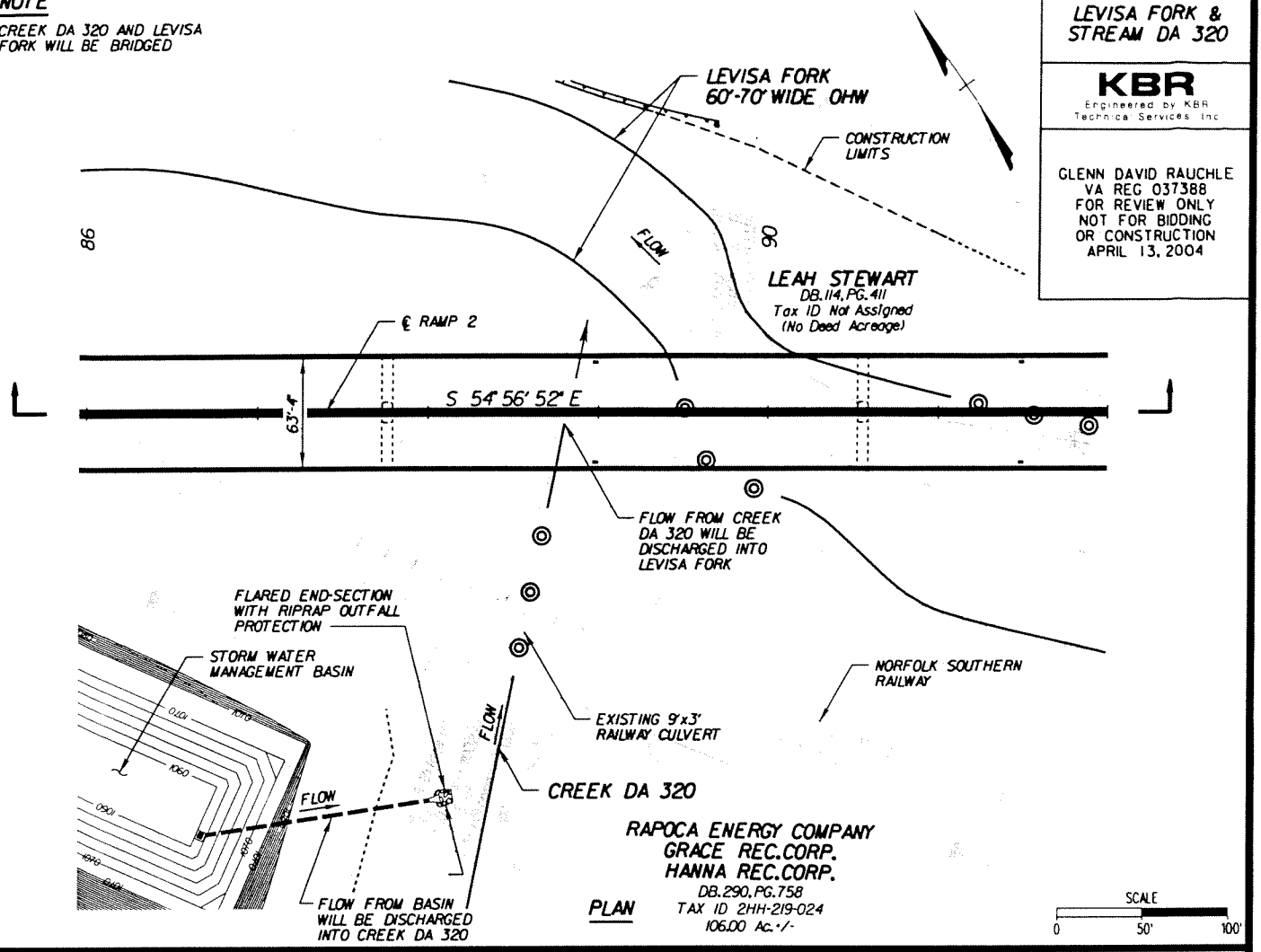

PLAN

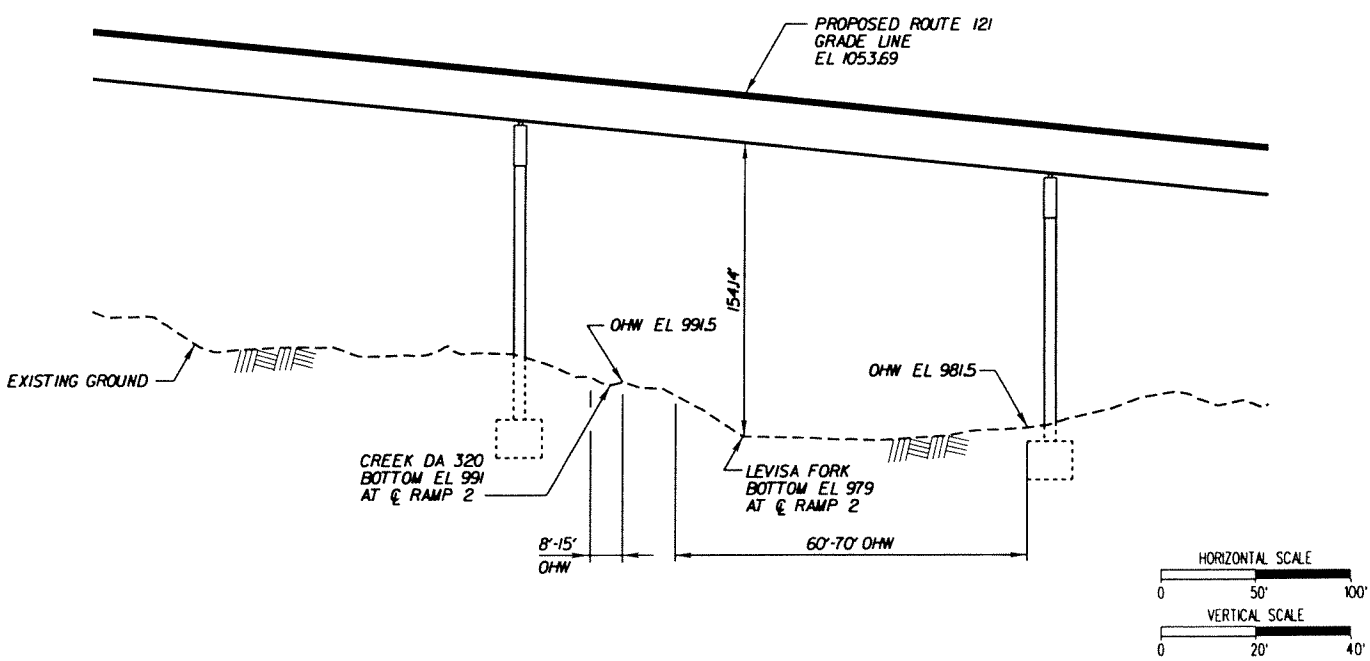

CROSS SECTION

ADJACENT PROPERTY OWNERS:	PLAN & CROSS SECTION VIEW ROUTE 121 ROAD CROSSING	PROPOSED ROAD CROSSING PROJECT CREEK DA 320 & LEVISA FORK COUNTY: APPLICANT: SHEET 1 OF 1 DATE: 11/3/03

PLAN NO.	PROJECT	FILE NO.	SHEET NO.
	0121-013-101	SK102003B	

6-09-2004 2:00:32
bbrf141
HOUFILE023\CM0166\C KBR\SK102003B.DGN-04

Ref. File • f:\CM0166C_KBR\Field Data_vdot.dgn
Ref. File • \\houfile023\hdv11$\cm0166\MDF\d647263OO.dgn
Ref. File • \\houfile023\hdv11$\cm0166\MDF\d647263OO.dgn
Ref. File • f:\CM0166C_KBR\COE_Sheet3.dgn

STREAM DA 364

KBR
Engineered by KBR Technical Services Inc

GLENN DAVID RAUCHLE
VA REG 037388
FOR REVIEW ONLY
NOT FOR BIDDING
OR CONSTRUCTION
APRIL 13, 2004

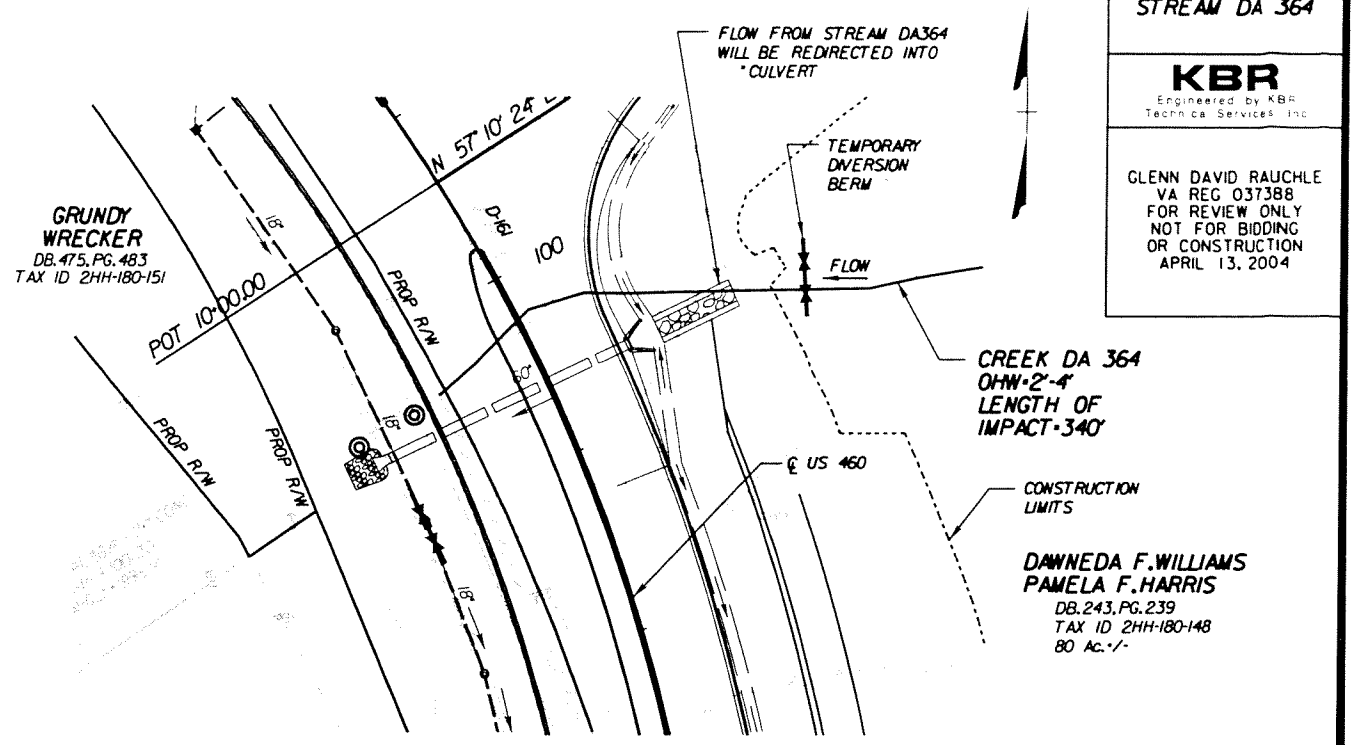

PLAN

SCALE
0 50' 100'

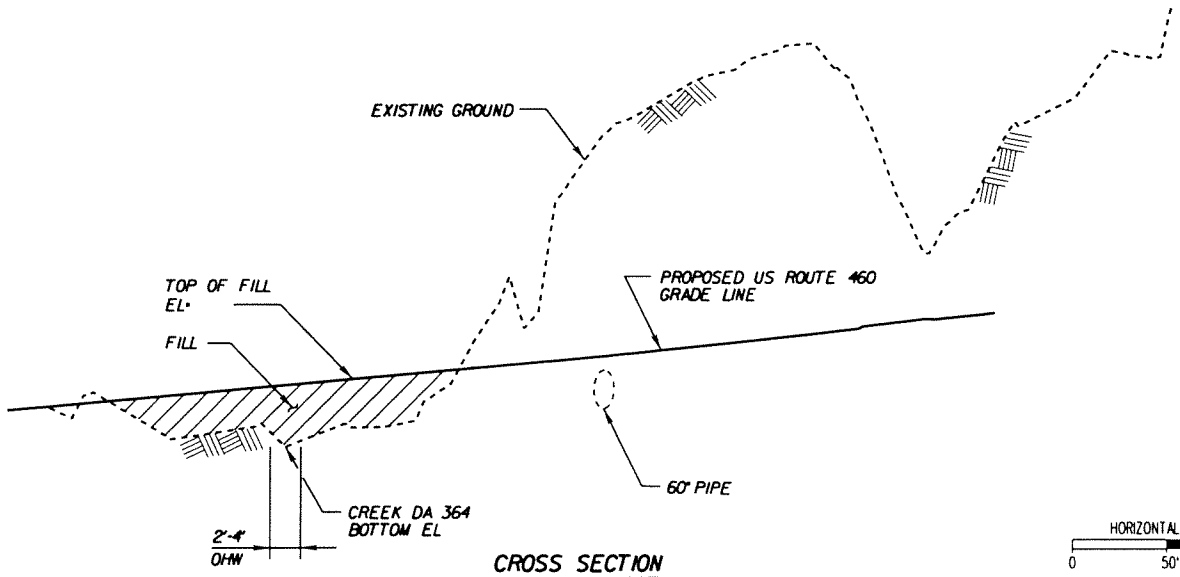

CROSS SECTION

HORIZONTAL SCALE
0 50' 100'
VERTICAL SCALE
0 20' 40'

ADJACENT PROPERTY OWNERS:	PLAN & CROSS SECTION VIEW ROUTE 121 ROAD CROSSING	PROPOSED ROAD CROSSING PROJECT CREEK DA 364
		COUNTY: APPLICANT: SHEET 1 OF 1 DATE: 10/31/03

PLAN NO.	PROJECT	FILE NO.	SHEET NO.
	0121-013-101	SK040904	

6-08-2004 2:31:27
bbr141
HOUFILE023\CM0166C_KBR\SK040904.DGN-01

Ref. File : \\houfile023\hclv11$\cm0166\MDF\cfxborderA.dgn
Levels on : 1, 17, 19, 53, 61

TEMPORARY DIVERSION BERM

KBR
Engineered by KBR Technical Services, Inc

GLENN DAVID RAUCHLE
VA REG 037388
FOR REVIEW ONLY
NOT FOR BIDDING
OR CONSTRUCTION
APRIL 13, 2004

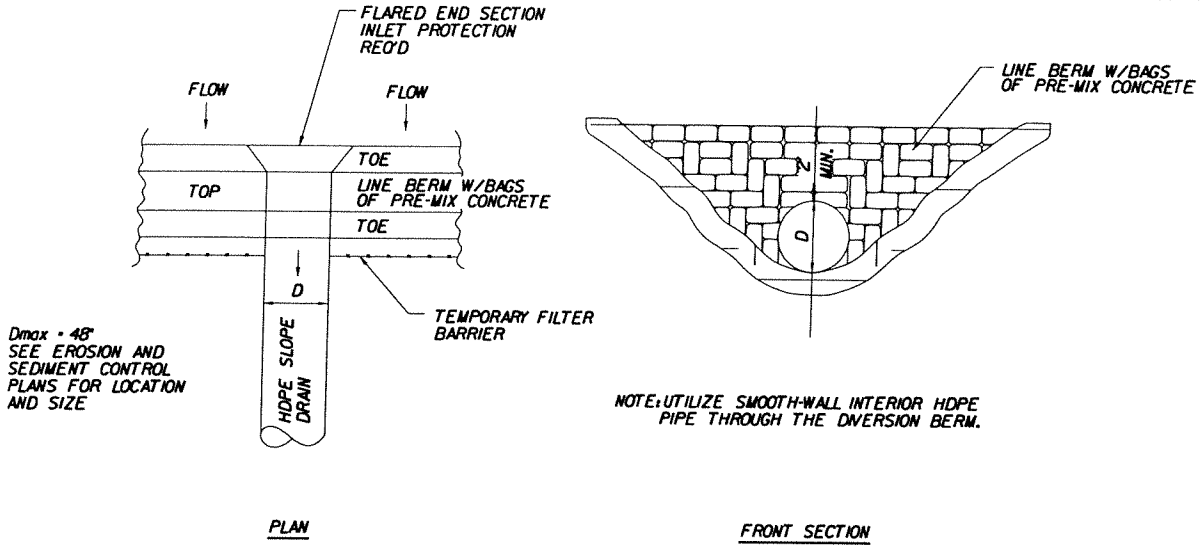

PIPE THROUGH DIVERSION BERM

NOT TO SCALE

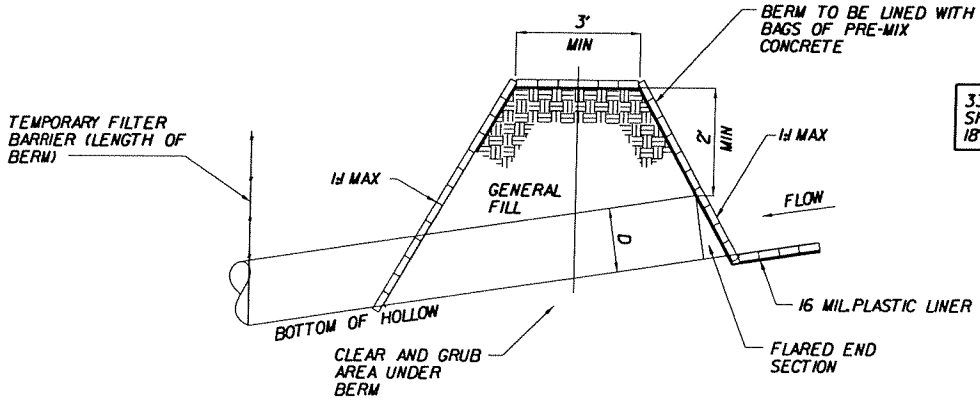

33% OF BAGS OF PRE-MIX CONCRETE SHALL BE STAKED TO BERM WITH 18" WOODEN STAKES

DIVERSION BERM SECTION

NOT TO SCALE

ADJACENT PROPERTY OWNERS:	PLAN & CROSS SECTION VIEW ROUTE 121 ROAD CROSSING	PROPOSED ROAD CROSSING PROJECT TEMPORARY DIVERSION BERM COUNTY: APPLICANT: SHEET__OF DATE:

PLAN NO.	PROJECT	FILE NO.	SHEET NO.
	0121-013-101		

5-27-2004 2:40:40
bbrf141
F:\CM0166\C_KBR\SK052504.DGN