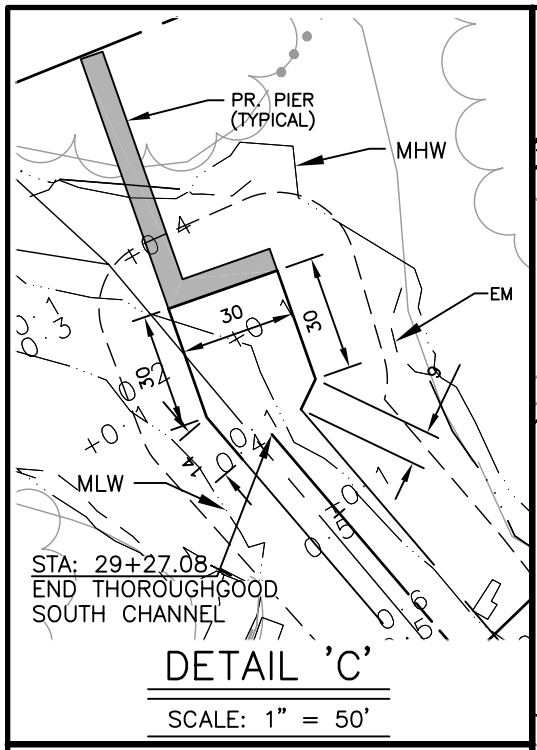

DETAIL 'C'

SCALE: 1" = 50'

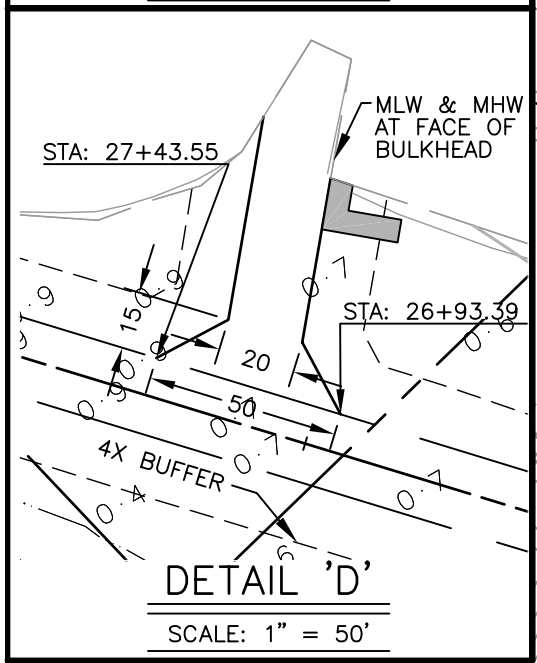

DETAIL 'D'

SCALE: 1" = 50'

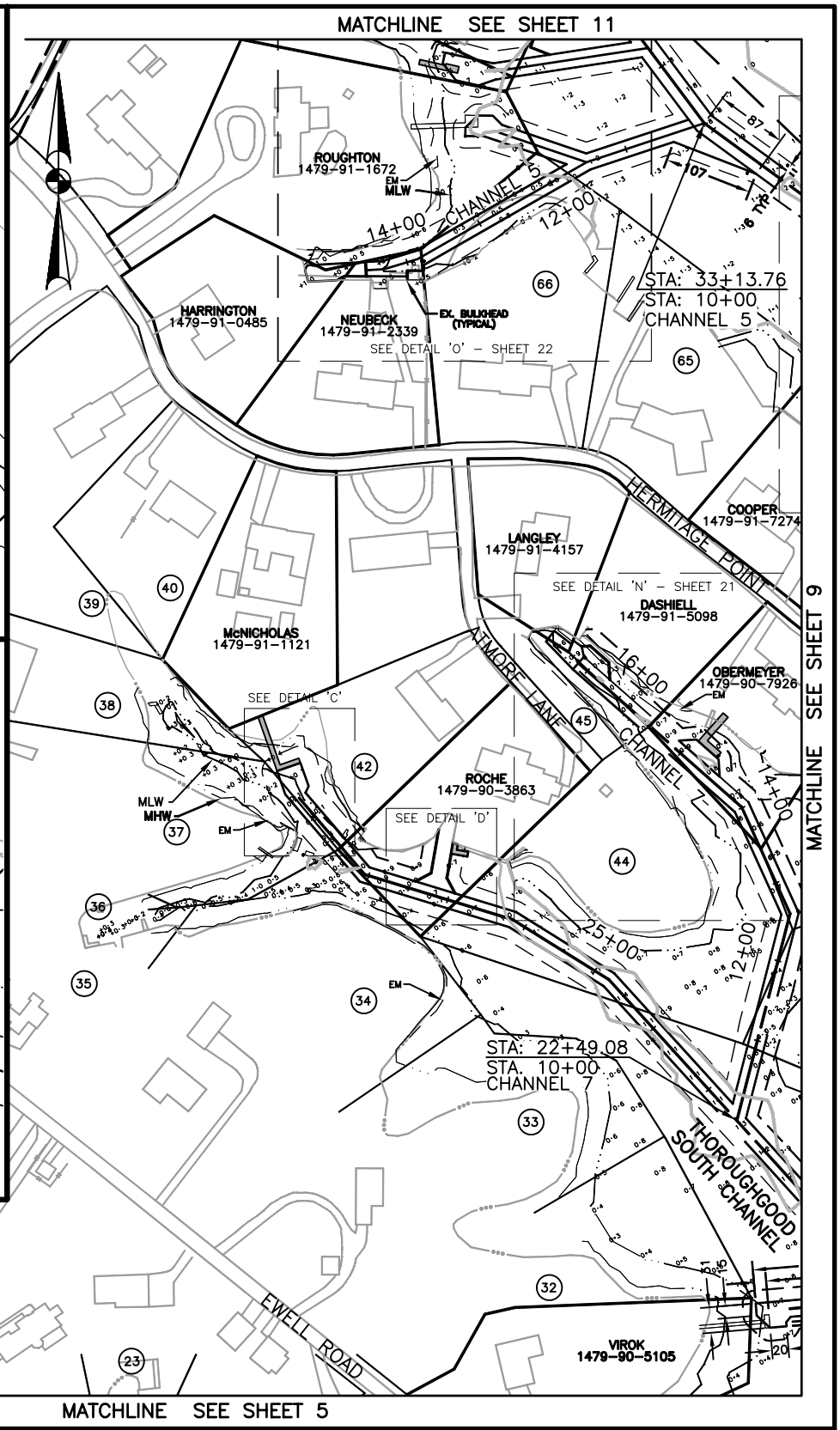

PURPOSE : COMMUNITY DREDGING

DATUM : MLW = 0.0

ADJACENT PROPERTY OWNERS

① SEE SHEET 2 FOR
② A.P.O. LISTING
③
④
⑤ SEE SHEET 3 FOR
⑥ SIGNATURE SHEET

PERMIT APPLICATION

PLAN VIEW

Langley and McDonald, Inc
Engineers Planners Surveyors
309 LYNNHAVEN PARKWAY
VIRGINIA BEACH, VIRGINIA 23452
757-463-4306 (FAX) 757-463-3563

IN : LYNNHAVEN RIVER
AT : WESTERN BRANCH
CITY/COUNTY : VIRGINIA BEACH

APPLICATION BY :
THOROUGHGOOD/CHURCH POINT, LLC
DATE: MARCH 21, 2003

SCALE : 1" = 200' DET = 50'
SHT. 8 OF 38