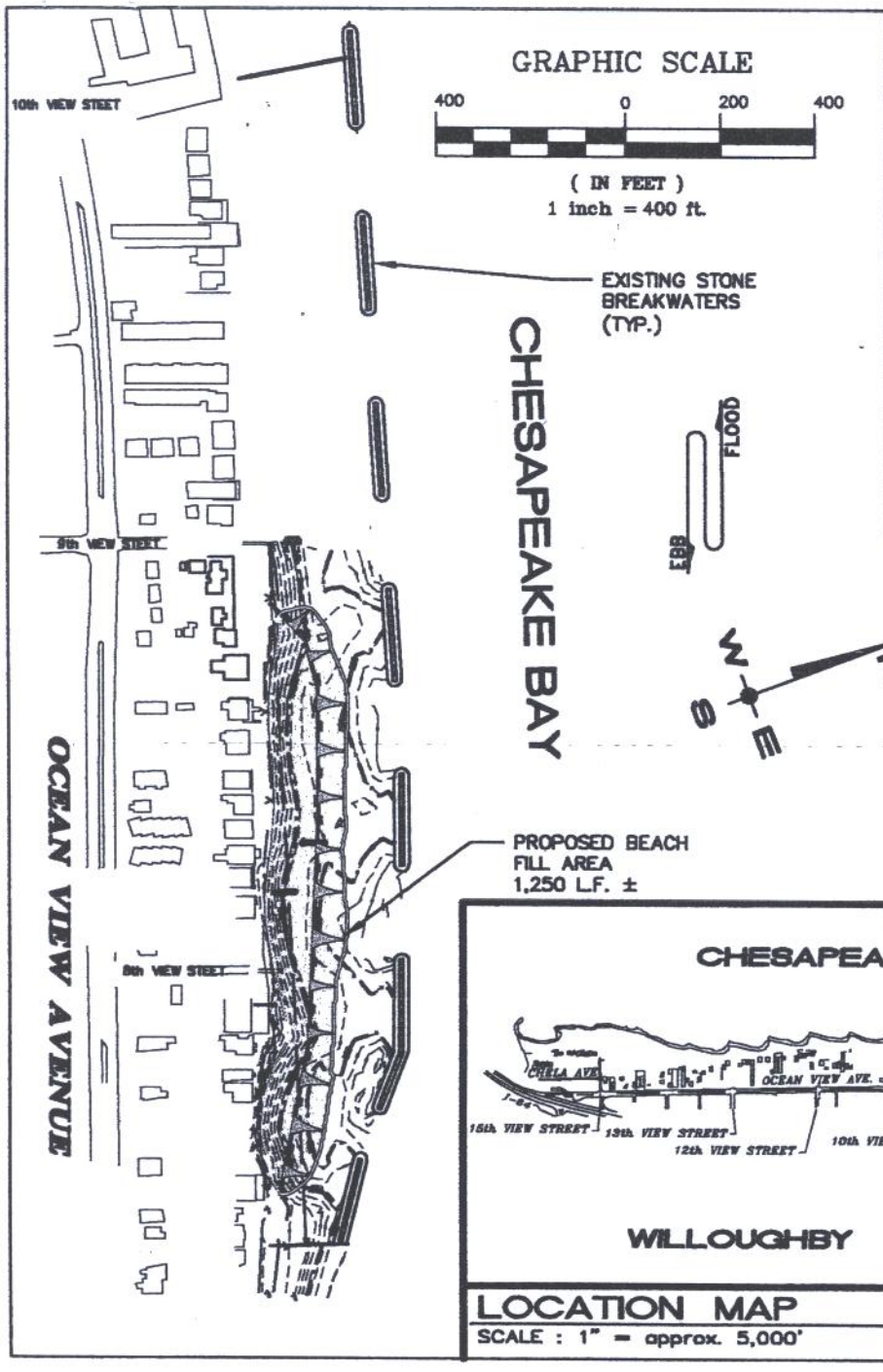

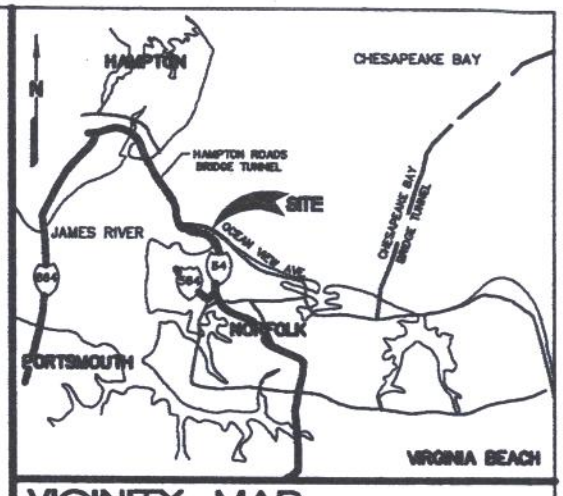

VICINITY MAP
SCALE : 1" = 10 miles

NOTES
MHW = −0.34' NAVD 88
MLW = −2.94' NAVD 88

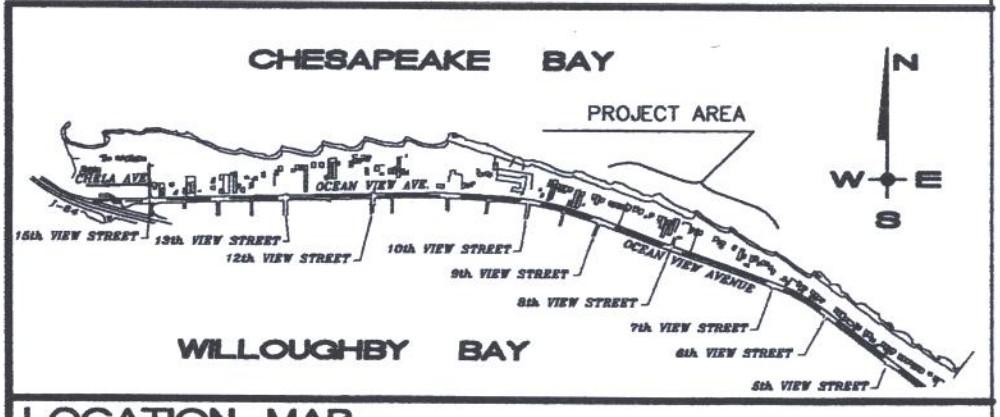

LOCATION MAP
SCALE : 1" = approx. 5,000'

GRAPHIC SCALE
5000 0 2500 5000
(IN FEET)
1 inch = 5,000 ft.

PROPOSED SAND FILL = 25,000 ± c.y.

CONSULTING ENGINEERS AND SURVEYORS
Andrews, Miller & Assoc., Inc.

Main Office:
401 Academy Street, Suite 1
Cambridge, Maryland 21613
Tel. 410-228-7117
Fax 410-228-2735

Western Area Office:
15 Old Solomons Island Road, Suite 104
Annapolis, Maryland 21401
Tel. 410-897-1004
Fax 410-897-1005

SHEET 1 OF 4

APPL. BY : CITY OF NORFOLK

DESIGNED	ETF	DATE	05/13/03
DRAWN	KLW	SCALE	AS SHOWN
CHECKED	KLW	JOB NO.	03023.40