SITE NO

DA 103B

KBR
Engineered by KBR
Technical Services Inc

GLENN DAVID RAUCHLE
VA REG 037388
FOR REVIEW ONLY
NOT FOR BIDDING
PERMITS OR
CONSTRUCTION
NOV 26, 2003

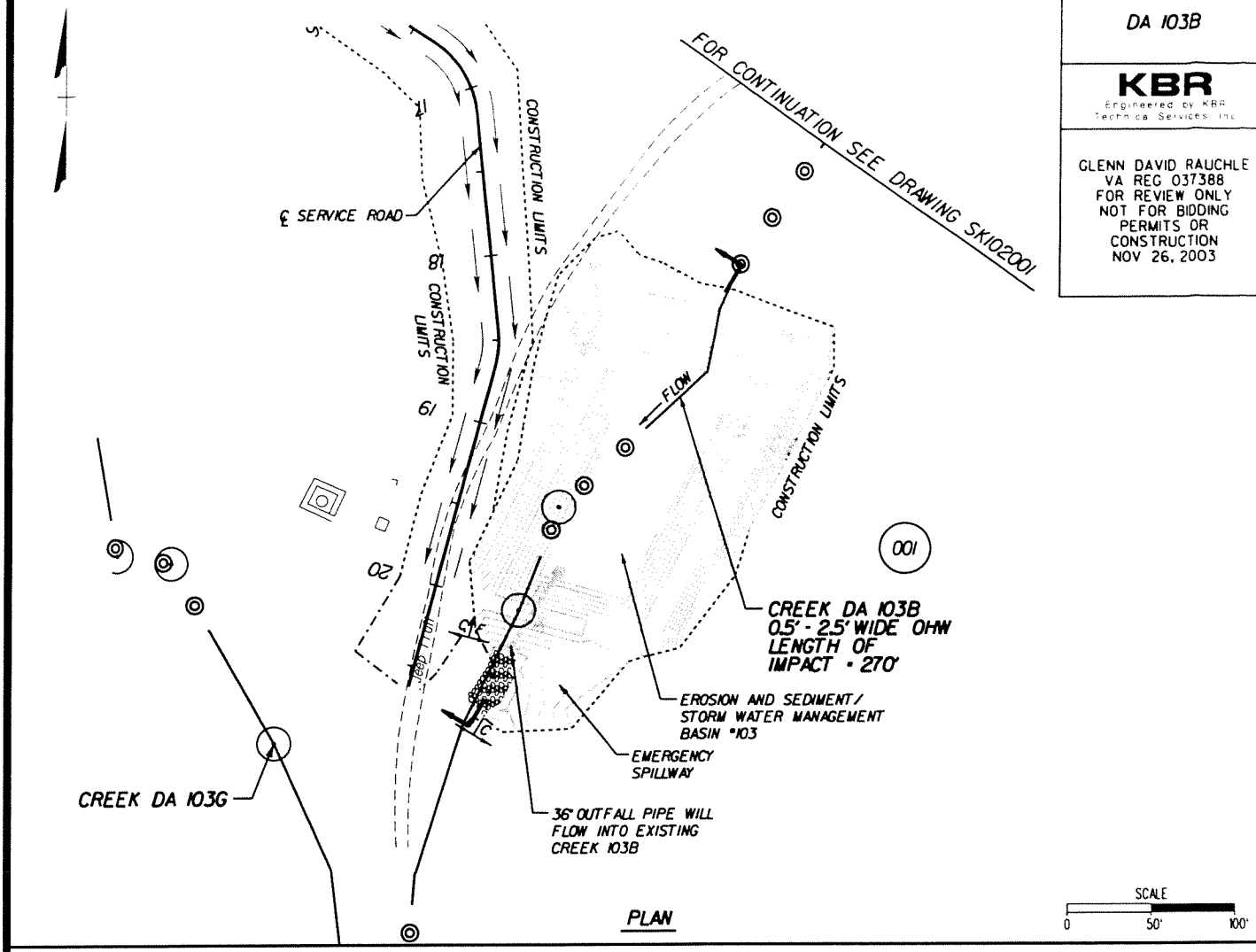

PLAN

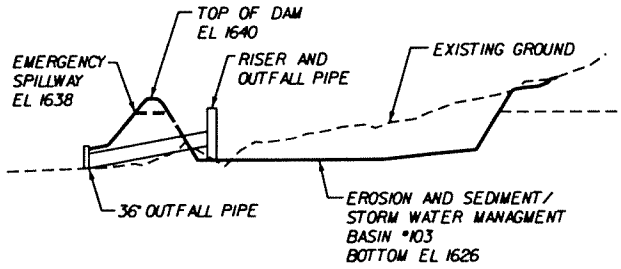

HORIZONTAL SCALE
0 50' 100'

VERTICAL SCALE
0 20' 40'

CROSS SECTION

ADJACENT PROPERTY OWNERS:	PLAN & CROSS SECTION VIEW RAMP B E&S/SWM BASIN #103	PROPOSED ROAD CROSSING PROJECT CREEK DA 103B
001 HEARTLAND FOREST LAND FUND		COUNTY: BUCHANAN APPLICANT: SHEET OF DATE:

PLAN NO.	PROJECT	FILE NO.	SHEET NO.
	0121-013-101	SK102001A	

6-08-2004 10:15:56

bbr1107

SITE NO

DA 104C

KBR
Engineered by KBR Technical Services Inc

GLENN DAVID RAUCHLE
VA REG 037388
FOR REVIEW ONLY
NOT FOR BIDDING
PERMITS OR
CONSTRUCTION
NOV 26, 2003

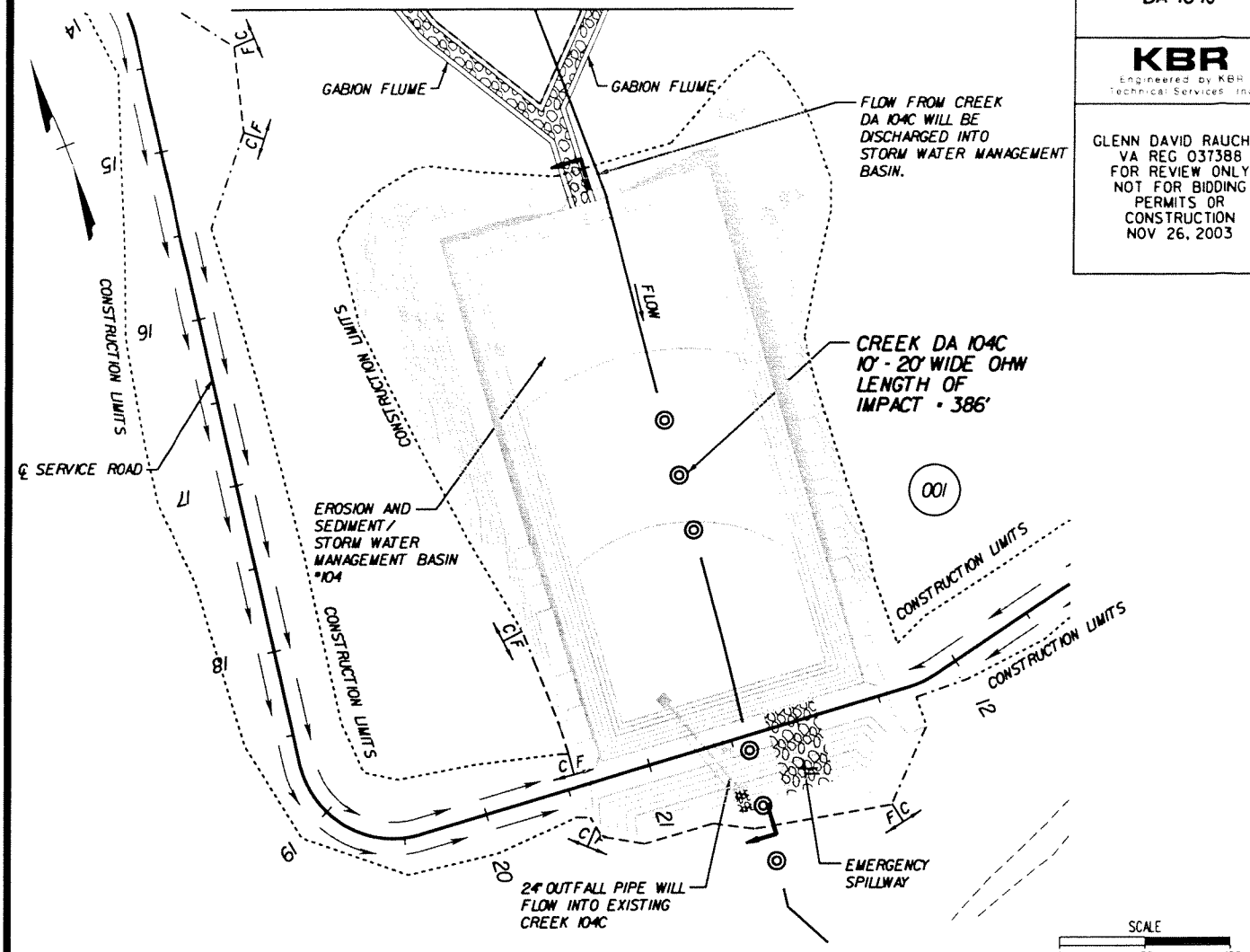

PLAN

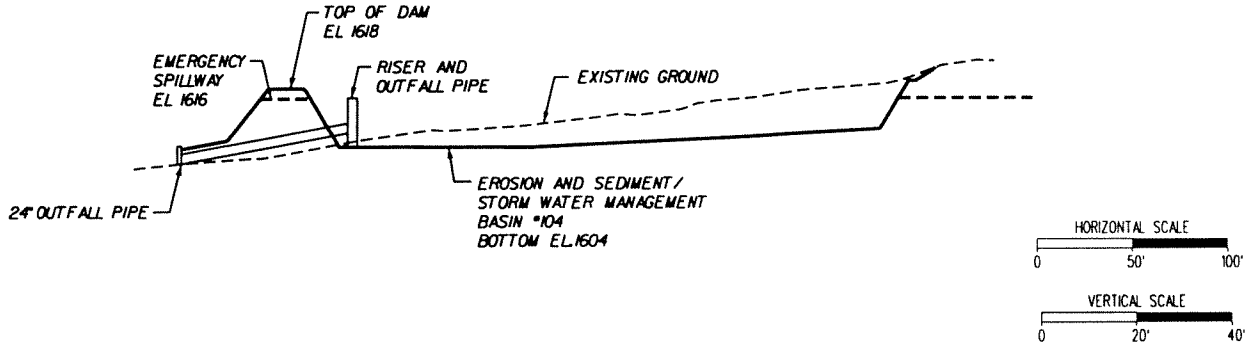

CROSS SECTION

ADJACENT PROPERTY OWNERS:	PLAN & CROSS SECTION VIEW RAMP B E&S/SWM BASIN #104	PROPOSED ROAD CROSSING PROJECT
001 HEARTLAND FOREST LAND FUND		CREEK DA 104C COUNTY: BUCHANAN APPLICANT: SHEET OF DATE:

PLAN NO.	PROJECT	FILE NO.	SHEET NO.
	0121-013-101	SK102004D	

6-08-2004 10:24:26

bbr1107

Design File - 30021A\CADD\DGN\Permits\skl6.dgn Ref. File - 30021A\CADD\DGN\Permits\permit-property.dgn Ref. File - 30021A\CADD\DGN\Permits\permitborder.dgn Ref. File - 30021A\CADD\DGN\d64726\d64726200.dgn

SWM BASIN
STREAM DA 201A

HSMM
ARCHITECTS ENGINEERS PLANNERS

PAUL P. ANDERSON
VA REG 020553
FOR REVIEW ONLY
NOT FOR BIDDING
OR CONSTRUCTION
DEC 15, 2003

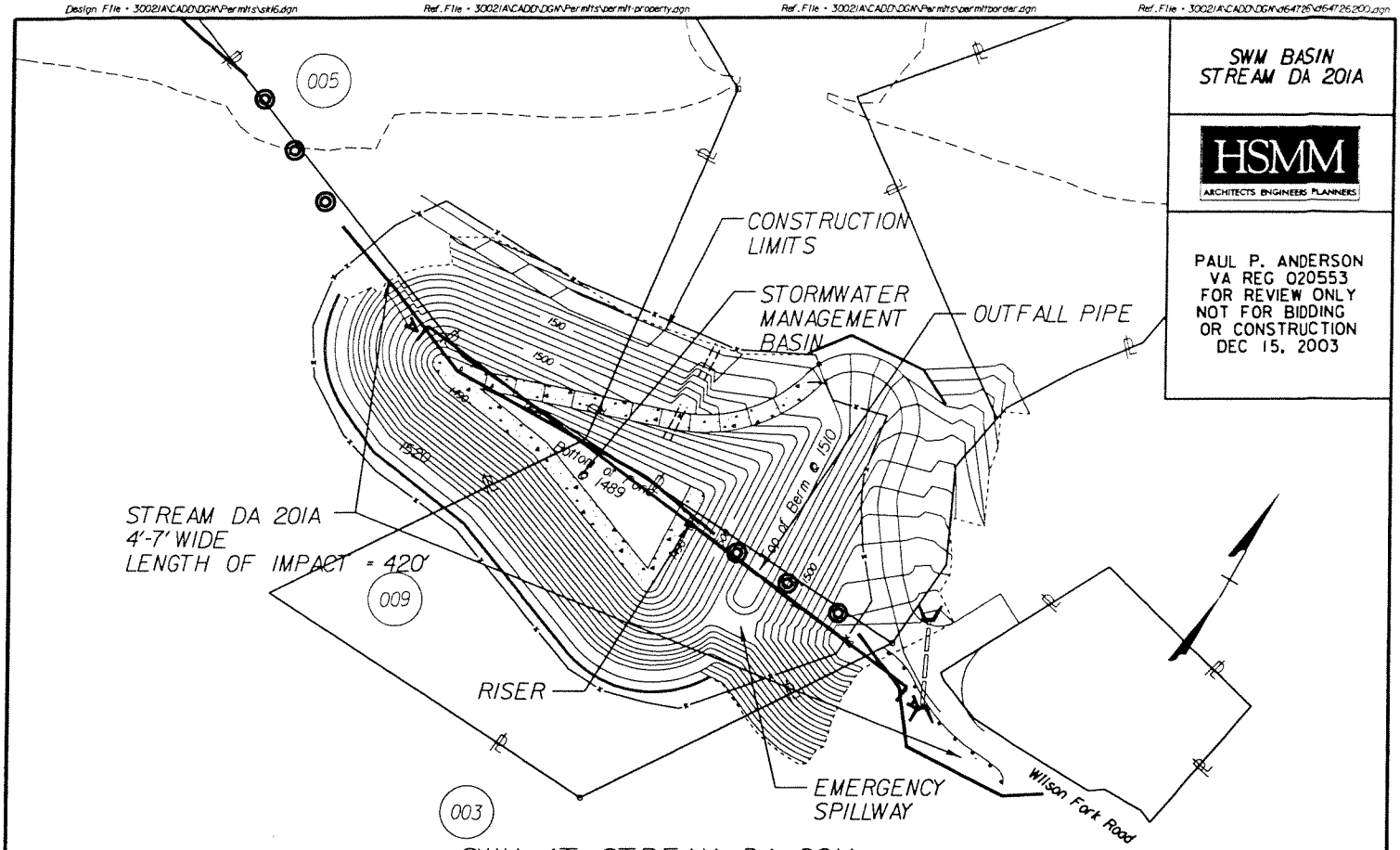

SWM AT STREAM DA 201A
PLAN

SCALE
0 50' 100'

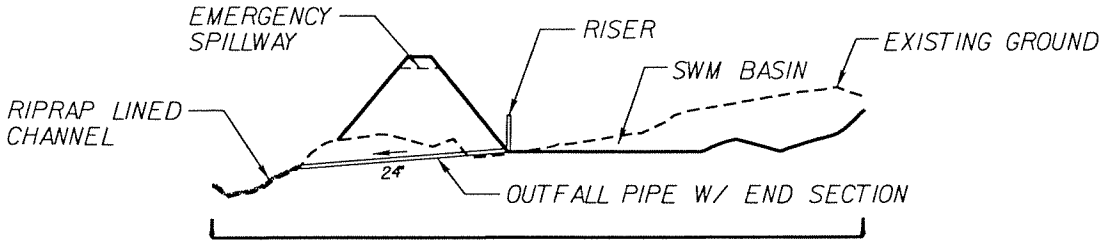

CROSS SECTION "A" - "A"

HORIZONTAL SCALE
0 50' 100'

VERTICAL SCALE
0 20' 40'

ADJACENT PROPERTY OWNERS:	PLAN & CROSS SECTION VIEW ROUTE 121 ROAD CROSSING	PROPOSED ROAD CROSSING PROJECT SWM @ DA 201A
003 JULIUS DEEL 005 AUDREY LYNN BOWMAN 009 BILLY HAROLD ASHBY		COUNTY: APPLICANT: SHEET 1 OF 1 DATE: 10/22/03

PLAN NO.	PROJECT	FILE NO.	SHEET NO.
	0121-013-101		

6-01-2004 15:20:50

cdavis

C:\KBR\DPPMS\CADD FILENAME

SWM BASIN 203
STREAM DA 203

HSMM
ARCHITECTS ENGINEERS PLANNERS

PAUL P. ANDERSON
VA REG 020553
FOR REVIEW ONLY
NOT FOR BIDDING
OR CONSTRUCTION
DEC 15, 2003

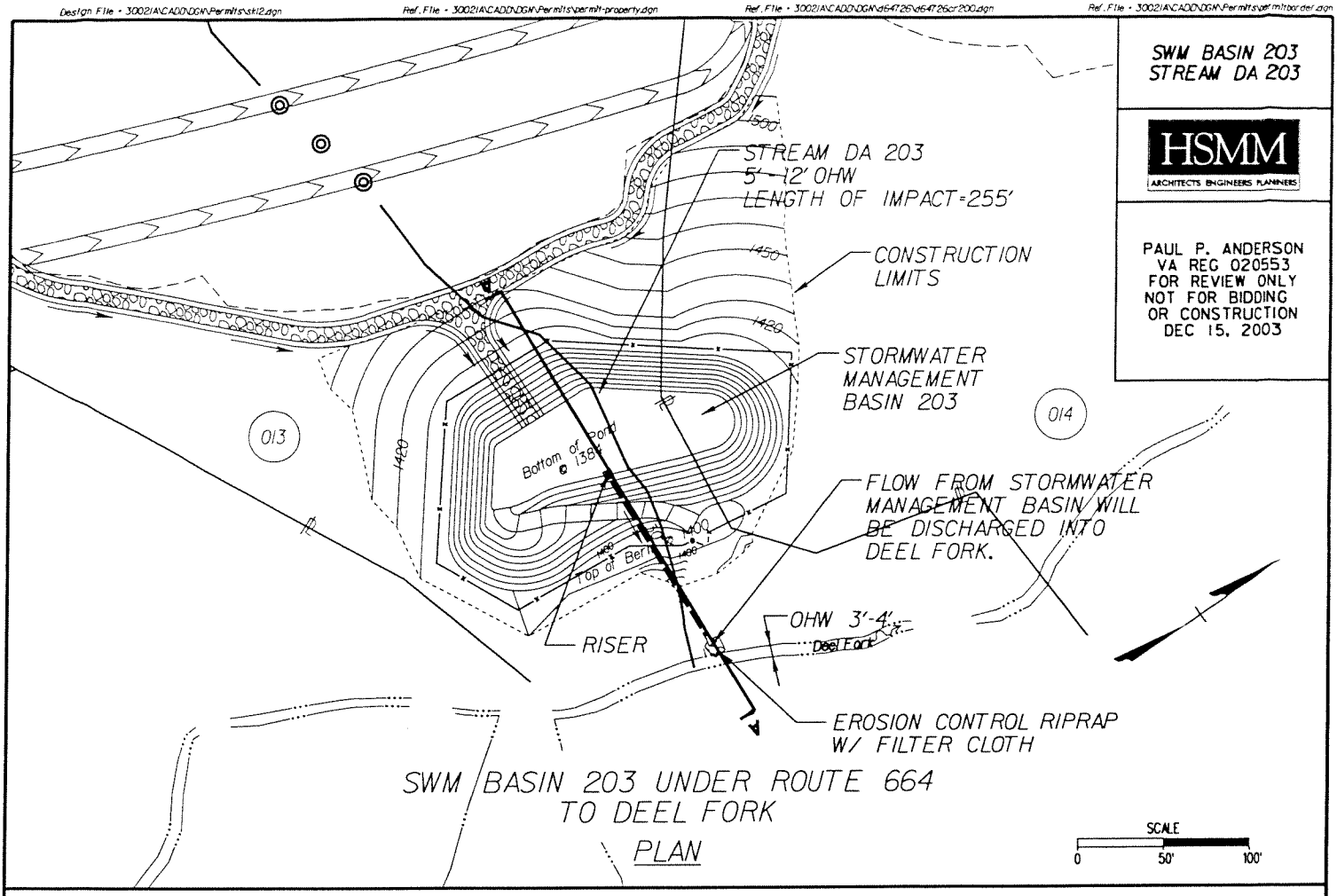

SWM BASIN 203 UNDER ROUTE 664
TO DEEL FORK

PLAN

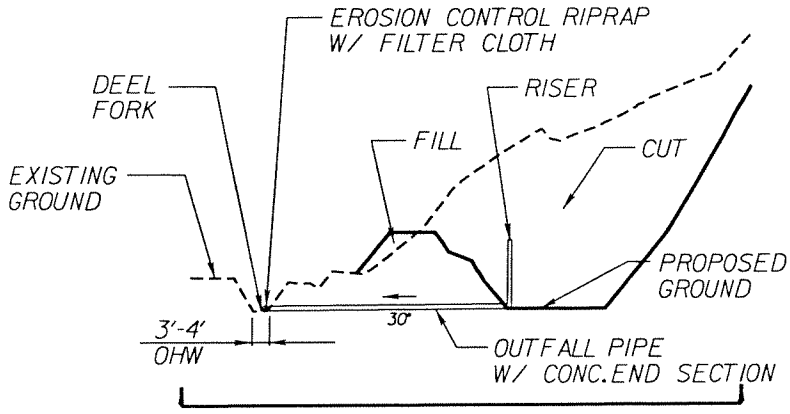

CROSS SECTION "A" - "A"

HORIZONTAL SCALE
0 50' 100'

VERTICAL SCALE
0 20' 40'

ADJACENT PROPERTY OWNERS:
(013) MAE GENTRY ESTATE
(014) BOBBY HARRISON DEEL

PLAN & CROSS SECTION VIEW
ROUTE 121
ROAD CROSSING

PROPOSED ROAD CROSSING PROJECT
SWM BASIN 203
COUNTY:
APPLICANT:
SHEET 1 OF 1
DATE: 10/22/03

PLAN NO.	PROJECT	FILE NO.	SHEET NO.
	0121-013-101		