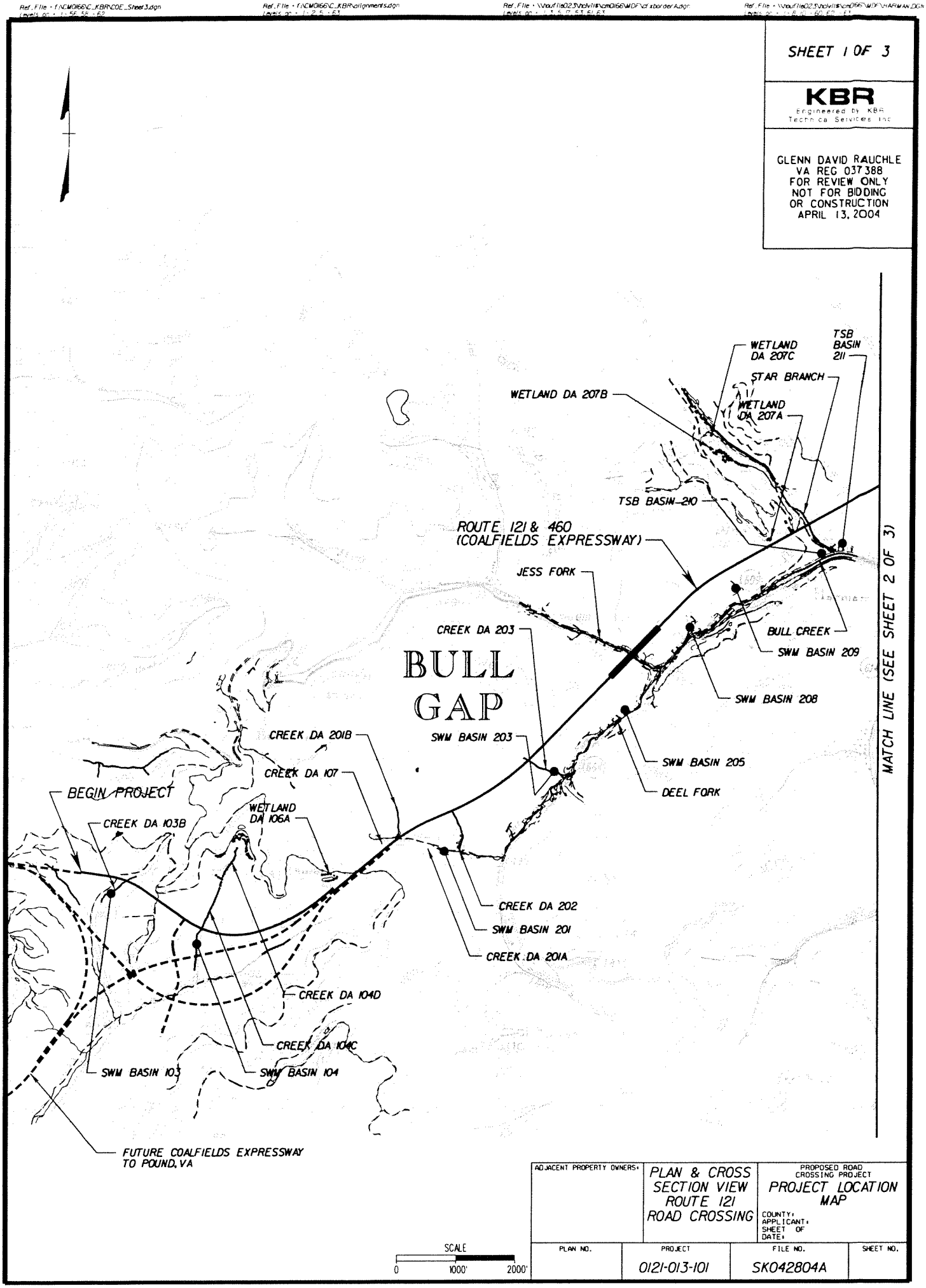
SHEET 1 OF 3
KBR
Engineered by KBR Technical Services Inc
GLENN DAVID RAUCHLE
VA REG 037388
FOR REVIEW ONLY
NOT FOR BIDDING
OR CONSTRUCTION
APRIL 13, 2004
WETLAND DA 207C
TSB BASIN 211
STAR BRANCH
WETLAND DA 207B
WETLAND DA 207A
TSB BASIN 210
ROUTE 121 & 460 (COALFIELDS EXPRESSWAY)
JESS FORK
CREEK DA 203
BULL CREEK
SWM BASIN 209
BULL GAP
SWM BASIN 208
CREEK DA 201B
SWM BASIN 203
SWM BASIN 205
CREEK DA 107
DEEL FORK
BEGIN PROJECT
WETLAND DA 106A
CREEK DA 103B
CREEK DA 202
SWM BASIN 201
CREEK DA 201A
CREEK DA 104D
CREEK DA 104C
SWM BASIN 103
SWM BASIN 104
FUTURE COALFIELDS EXPRESSWAY TO POUND, VA
MATCH LINE (SEE SHEET 2 OF 3)
SCALE
0
1000'
2000'
ADJACENT PROPERTY OWNERS:
PLAN & CROSS SECTION VIEW ROUTE 121 ROAD CROSSING
PROPOSED ROAD CROSSING PROJECT
PROJECT LOCATION MAP
COUNTY:
APPLICANT:
SHEET OF
DATE:
PLAN NO.
PROJECT
0121-013-101
FILE NO.
SK042804A
SHEET NO.
6-09-2004 0:45:52
bbrf141
HOUFILE023\CM0166\C KBR\SK042804A.DGN-03

SHEET 2 OF 3

KBR
Engineered by KBR Technical Services Inc

GLENN DAVID RAUCHLE
VA REG 037388
FOR REVIEW ONLY
NOT FOR BIDDING
OR CONSTRUCTION
APRIL 13, 2004

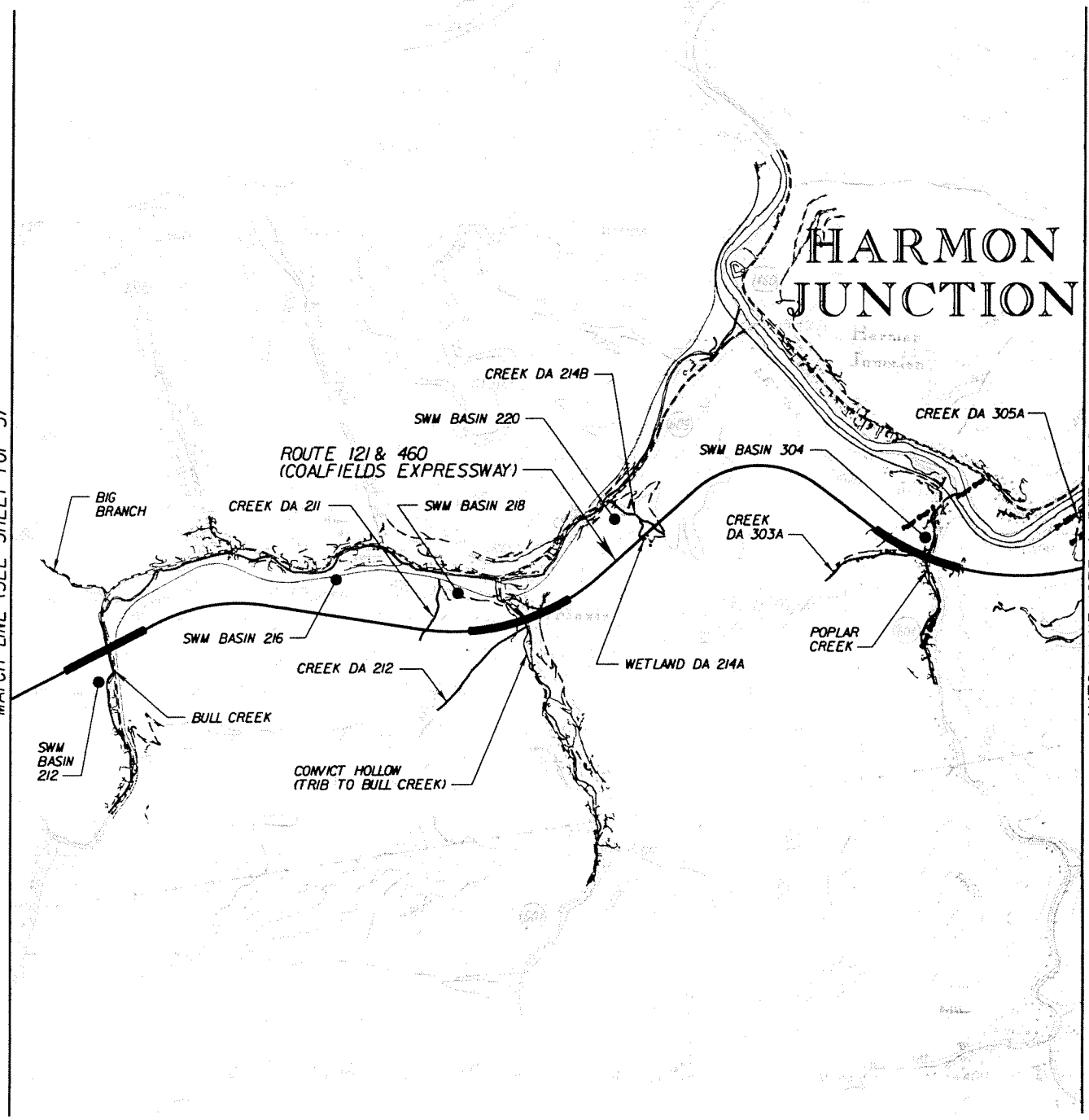

ADJACENT PROPERTY OWNERS:	PLAN & CROSS SECTION VIEW ROUTE 121 ROAD CROSSING	PROPOSED ROAD CROSSING PROJECT PROJECT LOCATION MAP COUNTY: APPLICANT: SHEET__OF DATE:

PLAN NO.	PROJECT	FILE NO.	SHEET NO.
	0121-013-101	SK042804B	

SCALE
0 1000' 2000'

6-09-2004 0:42:22
bbrf141
HOUFILE023\CM0166\C KBR\SK042804B.DGN-02

KBR
Engineered by KBR Technical Services Inc

GLENN DAVID RAUCHLE
VA REG 037388
FOR REVIEW ONLY
NOT FOR BIDDING
OR CONSTRUCTION
APRIL 13, 2004

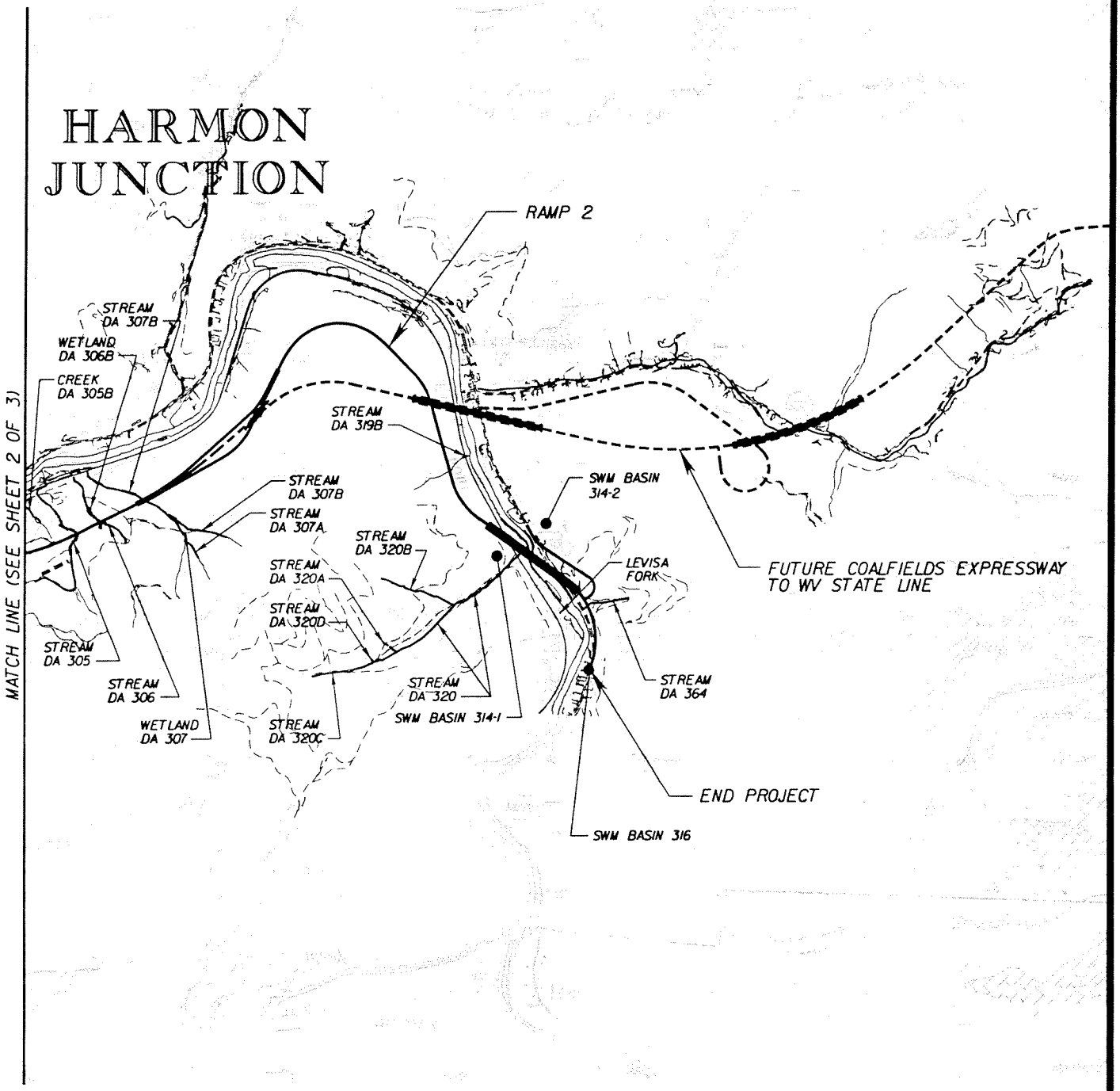

ADJACENT PROPERTY OWNERS:	PLAN & CROSS SECTION VIEW ROUTE 121 ROAD CROSSING	PROPOSED ROAD CROSSING PROJECT PROJECT LOCATION MAP COUNTY: APPLICANT: SHEET OF DATE:	
PLAN NO.	PROJECT 0121-013-101	FILE NO. SK042804C	SHEET NO.

6-09-2004 9:41:13
bbrh07
HOUFILE023\CM0166\C KBR\SK042804C.DGN-02