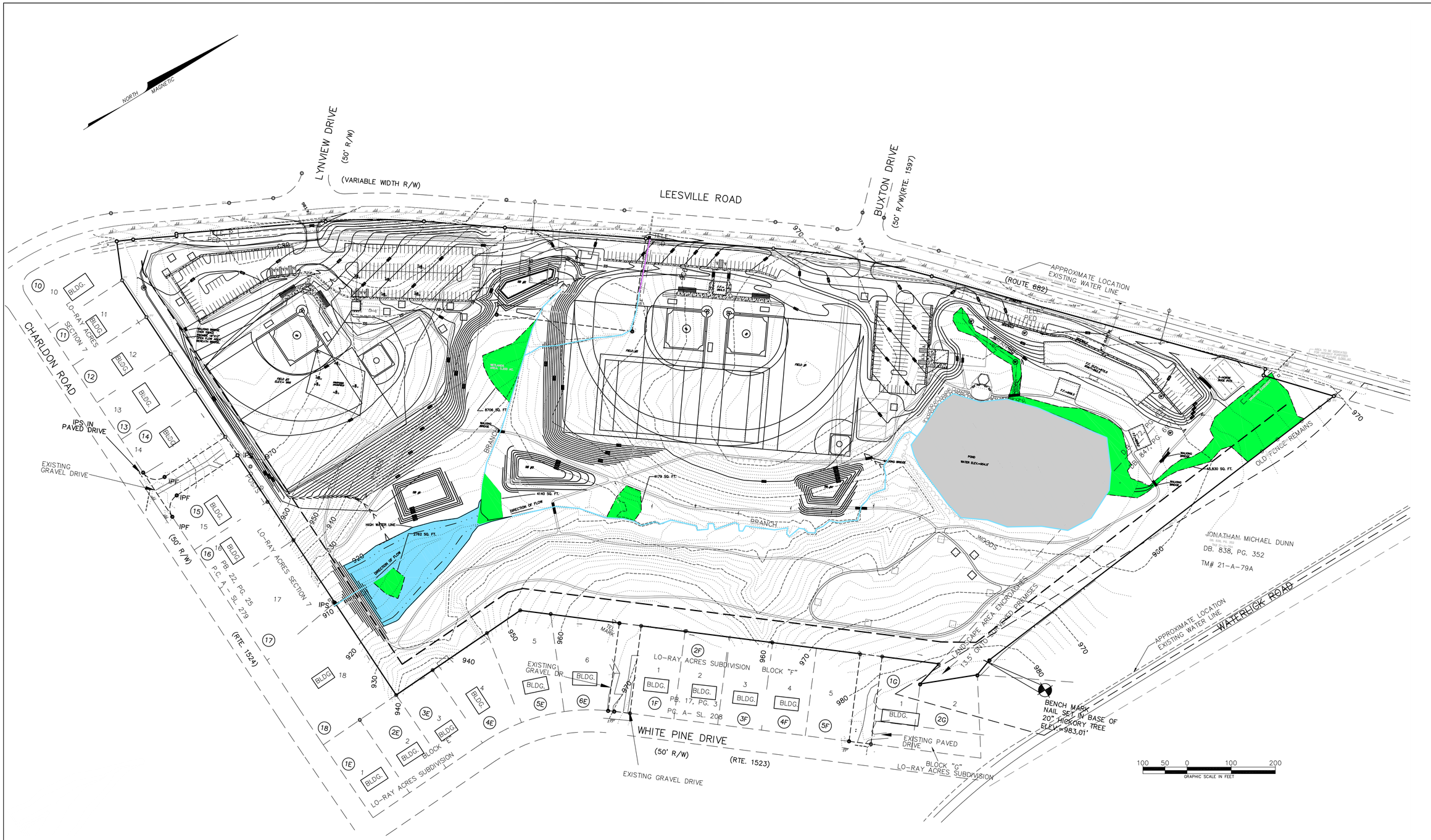

STREAM CROSS SECTION (TYP.)
MEASURED AT 37°19'02"N – 79°14'09"W
FLOW = LESS THAN 1 CFS

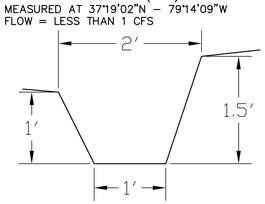

STREAM CROSS SECTION (TYP.)
MEASURED AT 37°19'02"N – 79°14'06"W
FLOW = DRY

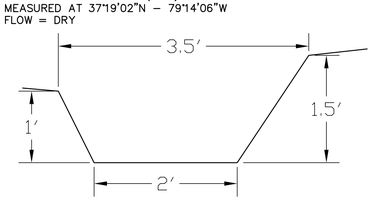

WETLANDS AREAS:
TOTAL AREA: 1.51 AC.
IMPACTED: .08 AC.
PRESERVED: 1.43 AC.

PERENNIAL STREAMS:
TOTAL LENGTH: 2,464 L.F.
IMPACTED: 755 L.F.
PRESERVED: 1,709 L.F.

INTERMITTENT STREAMS:
TOTAL LENGTH: 128 L.F.
IMPACTED: 128 L.F.
PRESERVED: 0 L.F.

NOTES:
1. STEAMS SHOWN ARE UNNAMED TRIBUTARIES OF FLAT CREEK.

INTERMITTENT STREAMS
PERENNIAL STREAMS AND PONDS
WETLANDS AREAS

HURT & PROFFITT
INCORPORATED
2524 LANGHORNE ROAD
LYNCHBURG VA 24501
800.242.4906 TOLL FREE
434.847.7796 MAIN
434.847.0047 FAX
* ENGINEERING >> SURVEYING >> PLANNING

BROOKVILLE AREA RECREATION PARK

PERMIT DRAWING

CAMPBELL COUNTY, VIRGINIA

PROJECT NO.	20020133
G.L. NO.	264-1-A5.8
FILE NO.	
DATE:	8/13/02
DRAWN BY:	RLD
CHECKED BY:	MSC

HURT & PROFFITT

SHEET NO.
1 OF 1