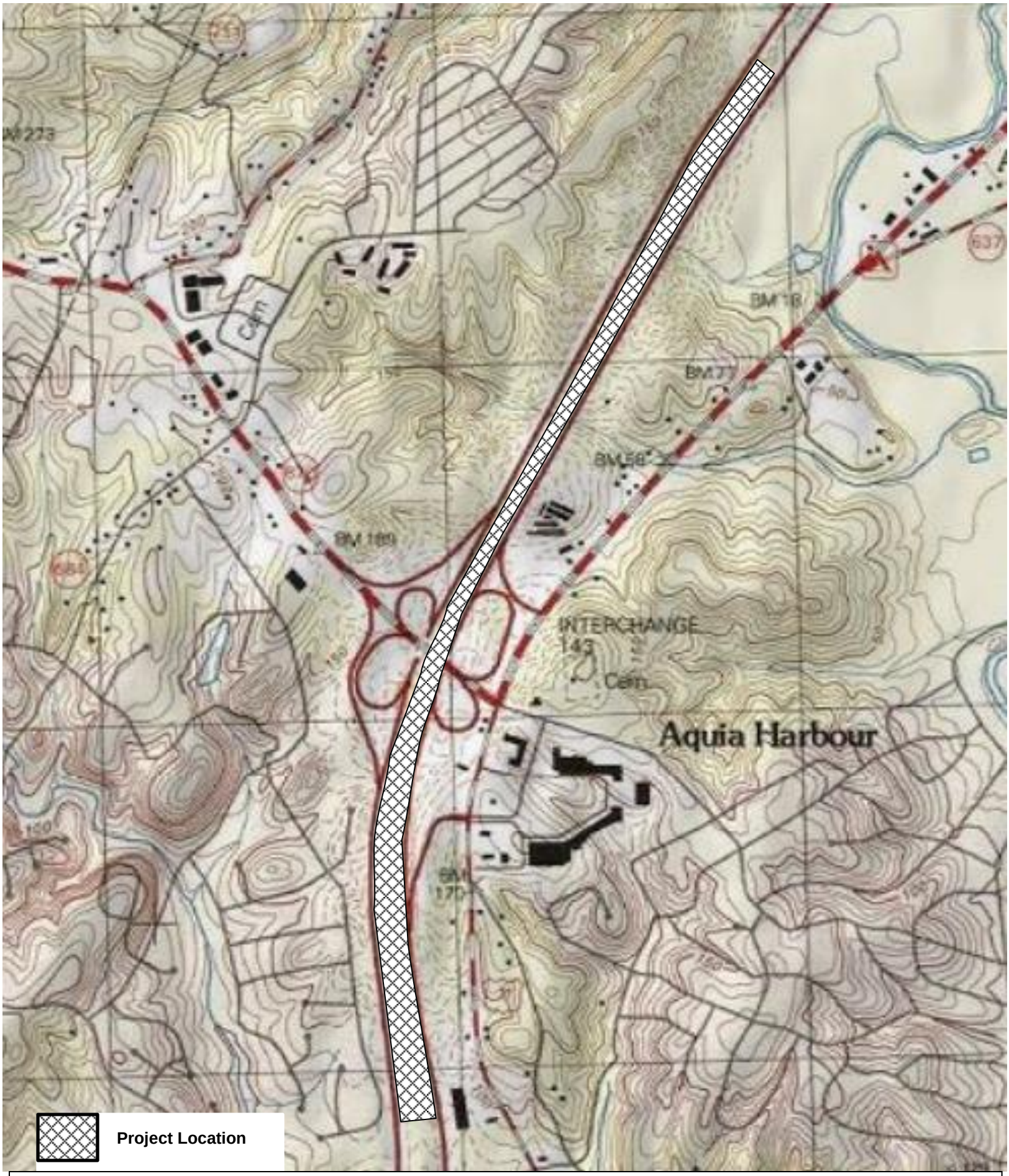

I-95 Express Lanes Southern Terminus Extension Project
Project # 0095-969-720, C501, P101, R201
Stafford County
Unnamed tributaries to Aquia Creek and Austin Run

VDOT Virginia Department of Transportation

N
NTS

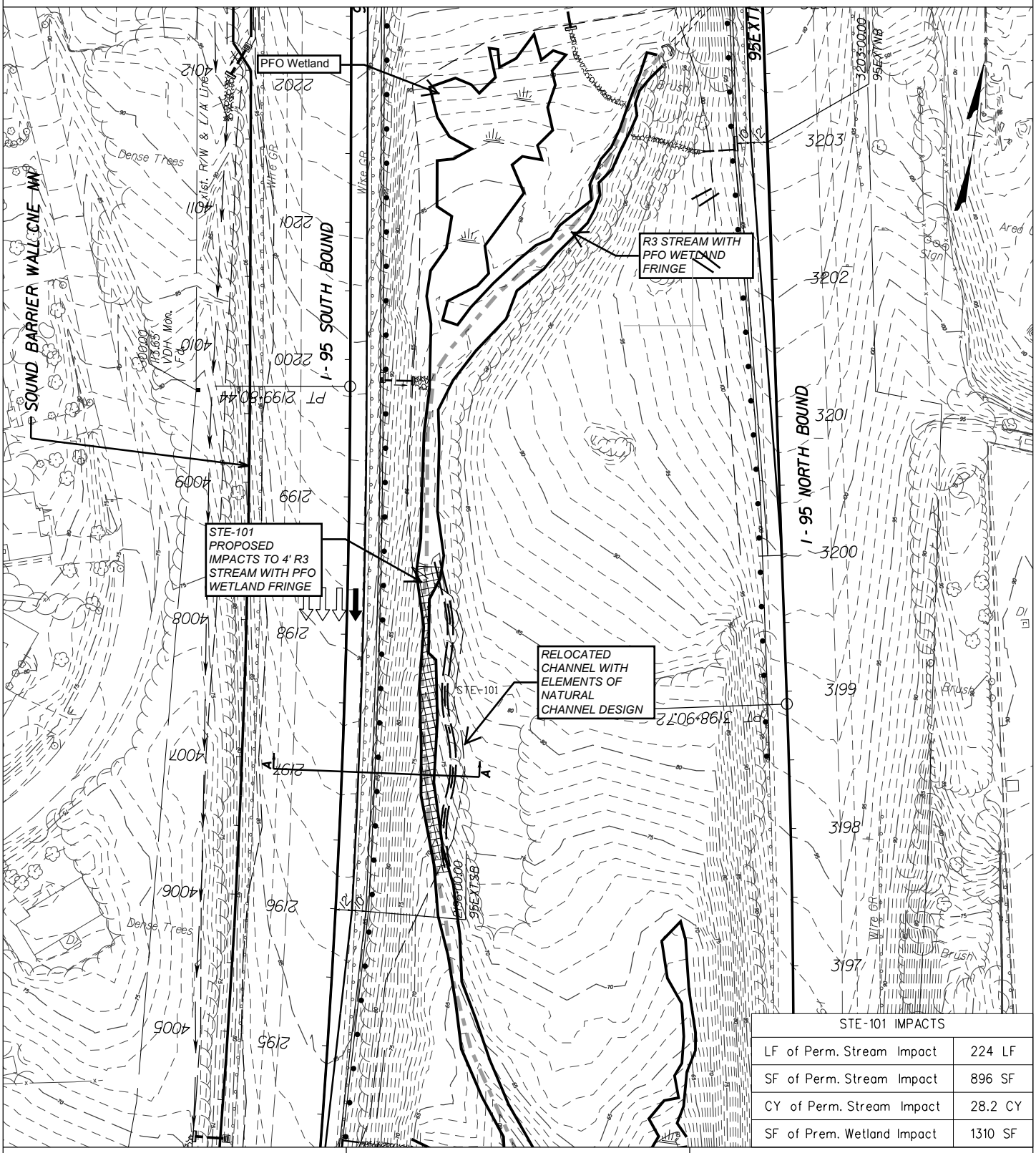

STE-101 IMPACTS	
LF of Perm. Stream Impact	224 LF
SF of Perm. Stream Impact	896 SF
CY of Perm. Stream Impact	28.2 CY
SF of Prem. Wetland Impact	1310 SF

Legend

Waters of the US

Denotes Permanent Impact

WATERS OF THE UNITED STATES
IMPACT SKETCH

Area STE-101
Crossing #1

SCALE: 1" = 100'

95 EXPRESS LANES
SOUTHERN TERMINUS EXTENSION

IN: STAFFORD CO.
PROJECT NO: 0095-969-720, C501
APPLICATION BY: VIRGINIA
DEPARTMENT OF TRANSPORTATION

SHEET 3 OF 12 DATE: 03-17-16

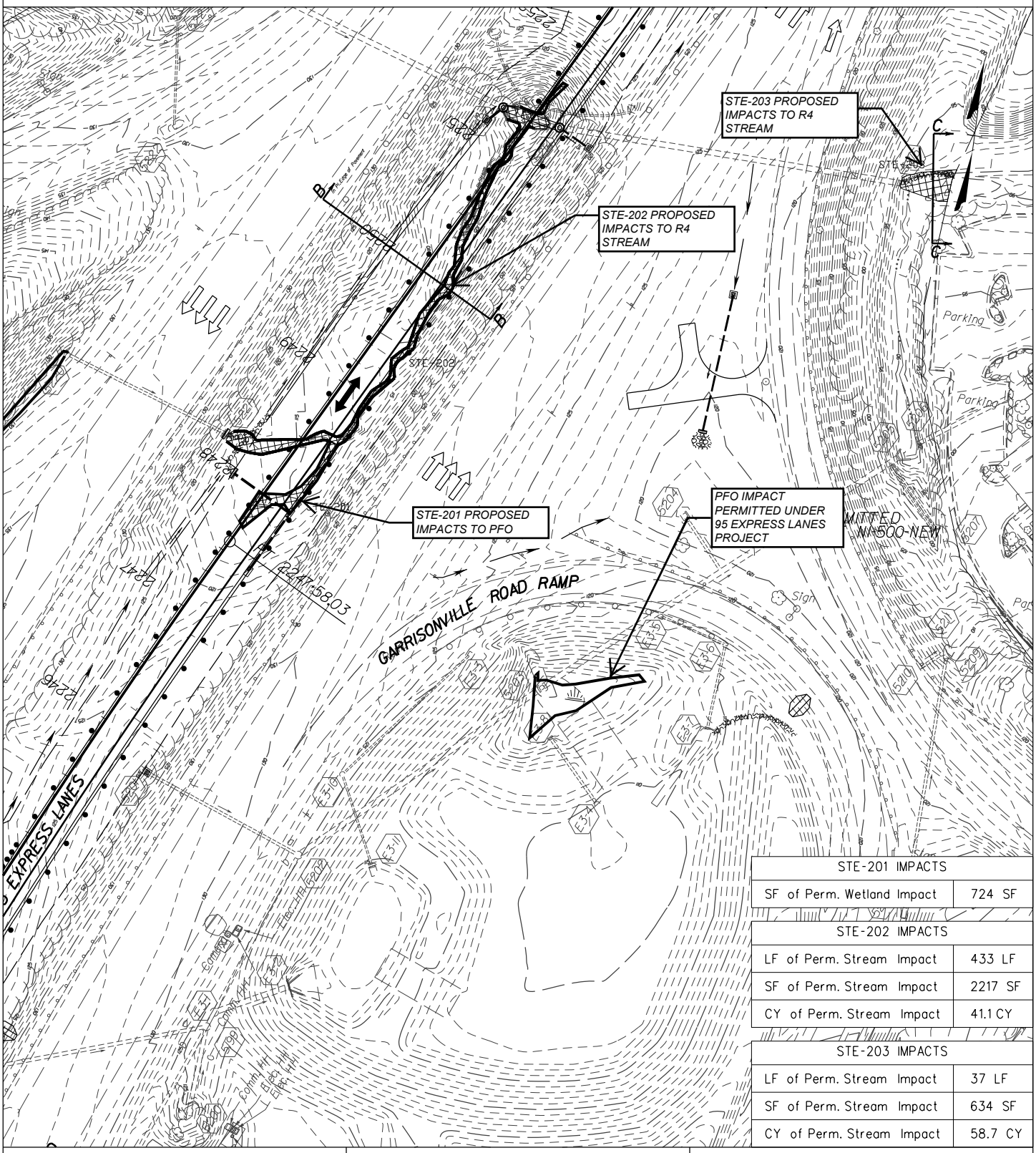

STE-201 IMPACTS	
SF of Perm. Wetland Impact	724 SF

STE-202 IMPACTS	
LF of Perm. Stream Impact	433 LF
SF of Perm. Stream Impact	2217 SF
CY of Perm. Stream Impact	41.1 CY

STE-203 IMPACTS	
LF of Perm. Stream Impact	37 LF
SF of Perm. Stream Impact	634 SF
CY of Perm. Stream Impact	58.7 CY

Legend

Waters of the US

Denotes Permanent Impact

WATERS OF THE UNITED STATES IMPACT SKETCH

Areas STE-201, STE-202, STE-203, and STE-204

Crossing #2

SCALE: 1" = 100'

95 EXPRESS LANES
SOUTHERN TERMINUS EXTENSION

IN: STAFFORD CO.
PROJECT NO: 0095-969-720, C501
APPLICATION BY: VIRGINIA DEPARTMENT OF TRANSPORTATION

SHEET 5 OF 12 DATE: 03-17-16

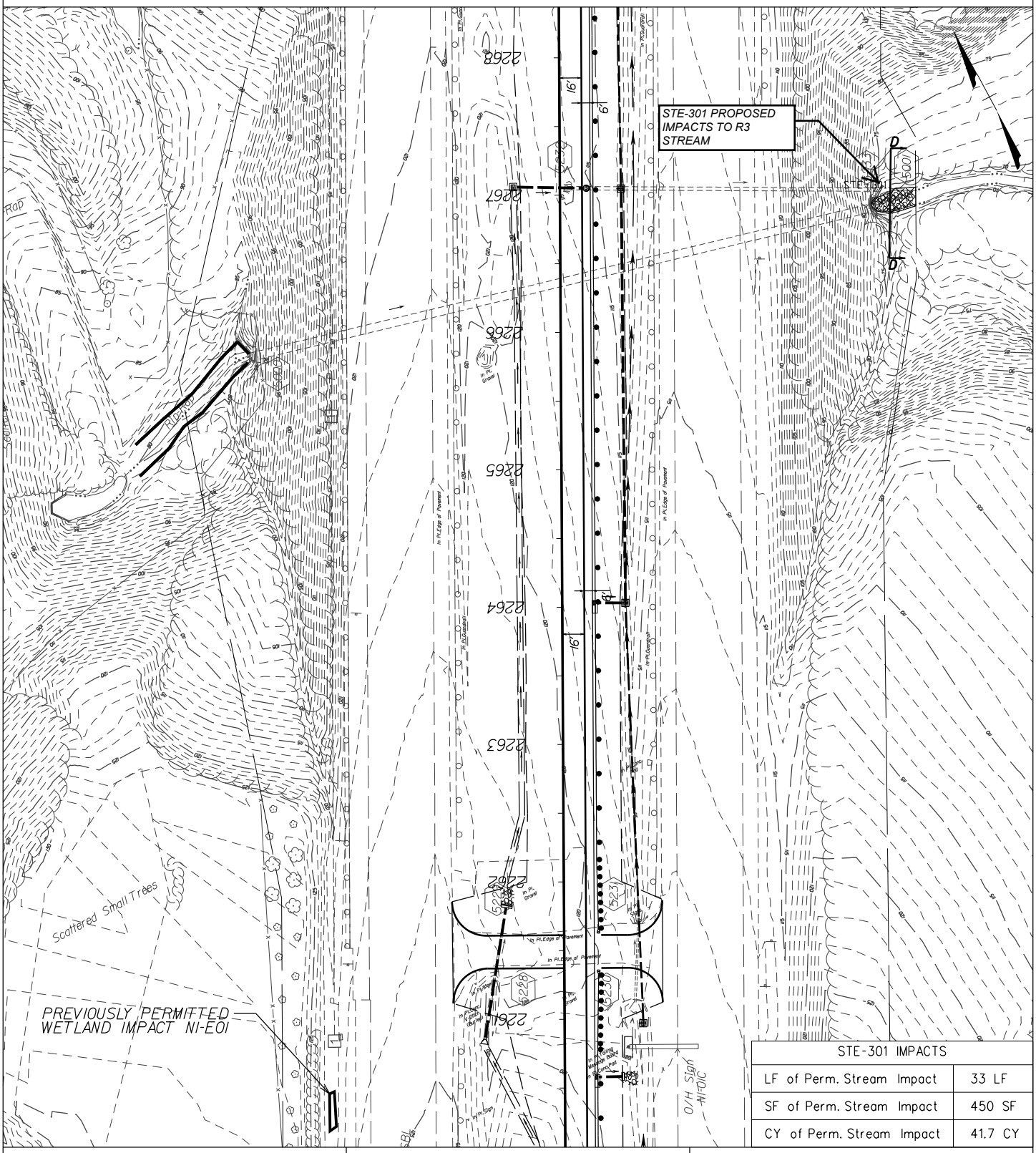

STE-301 IMPACTS	
LF of Perm. Stream Impact	33 LF
SF of Perm. Stream Impact	450 SF
CY of Perm. Stream Impact	41.7 CY

Legend

Waters of the US

Denotes Permanent Impact

WATERS OF THE UNITED STATES
IMPACT SKETCH

Area STE-301
Crossing #3

SCALE: 1" = 100'

95 EXPRESS LANES
SOUTHERN TERMINUS EXTENSION

IN: STAFFORD CO.
PROJECT NO: 0095-969-720, C501
APPLICATION BY: VIRGINIA
DEPARTMENT OF TRANSPORTATION

SHEET 7 OF 12 DATE: 03-17-16

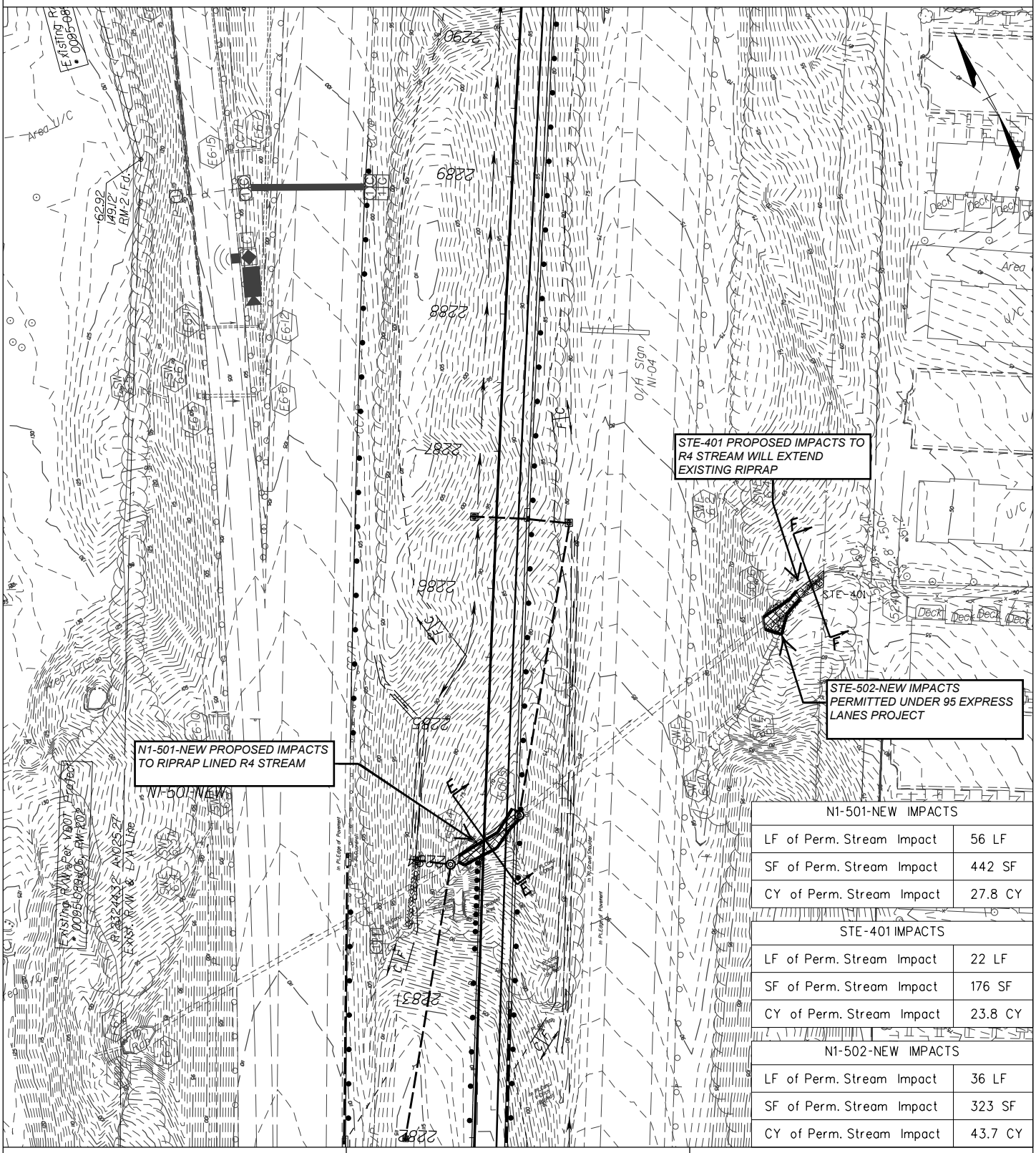

N1-501-NEW IMPACTS	
LF of Perm. Stream Impact	56 LF
SF of Perm. Stream Impact	442 SF
CY of Perm. Stream Impact	27.8 CY

STE-401 IMPACTS	
LF of Perm. Stream Impact	22 LF
SF of Perm. Stream Impact	176 SF
CY of Perm. Stream Impact	23.8 CY

N1-502-NEW IMPACTS	
LF of Perm. Stream Impact	36 LF
SF of Perm. Stream Impact	323 SF
CY of Perm. Stream Impact	43.7 CY

Legend

Wetlands

Denotes Permanent Impact

WATERS OF THE UNITED STATES
IMPACT SKETCH

Areas STE-401, N1-501-NEW,
and N1-502-NEW
Crossing #4

SCALE: 1" = 100'

95 EXPRESS LANES
SOUTHERN TERMINUS EXTENSION

IN: STAFFORD CO.
PROJECT NO: 0095-969-720, C501
APPLICATION BY: VIRGINIA
DEPARTMENT OF TRANSPORTATION

SHEET 9 OF 12 DATE: 03-17-16

N1-402-REV2 IMPACTS	
LF of Perm. Stream Impact	94 LF
SF of Perm. Stream Impact	449 SF
CY of Perm. Stream Impact	8.3 CY

Legend

Waters of the US

Denotes Permanent Impact

WATERS OF THE UNITED STATES
IMPACT SKETCH

Area N1-402-REV2
Crossing #5

SCALE: 1" = 100'

95 EXPRESS LANES
SOUTHERN TERMINUS EXTENSION

IN: STAFFORD CO.
PROJECT NO: 0095-969-720, C501
APPLICATION BY: VIRGINIA
DEPARTMENT OF TRANSPORTATION

SHEET 11 OF 12 DATE: 03-17-16