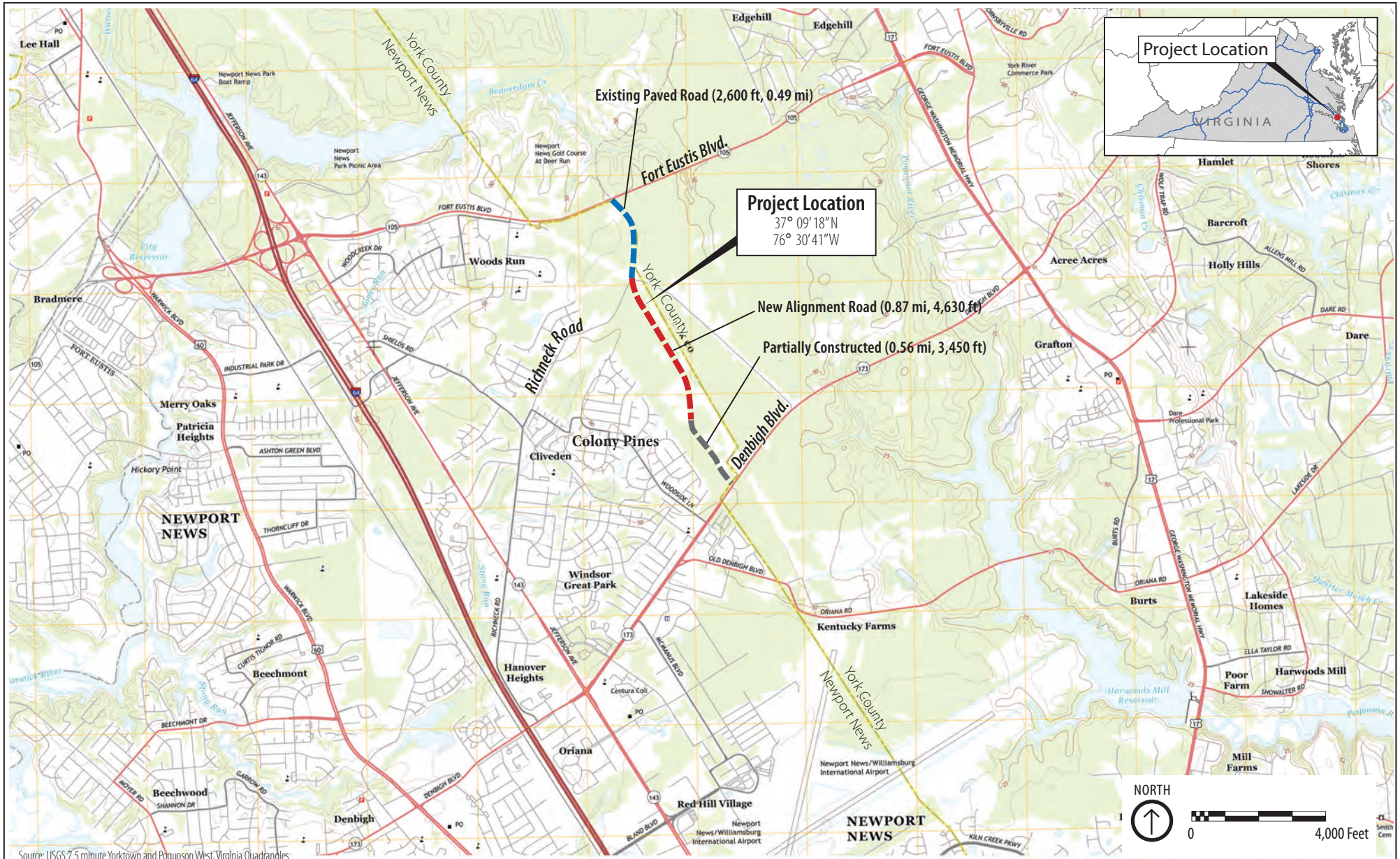

Source: USGS 7.5 minute Yorktown and Poquoson West, Virginia Quadrangles

vhb
351 McLaws Circle, Suite 3
Williamsburg, Virginia 23185
757.220.0500 • 757.220-8544
www.vhb.com

ADJACENT PROPERTY OWNERS:

Huntington Pointe, LLS

DATUM: NGS Datum NGVD29

INDEPENDENCE BOULEVARD PROJECT

SITE LOCATION MAP

AT: Headwaters Stoney Run and Lee Hall Reservoir

IN: Newport News and York County

PURPOSE: CONSTRUCTION OF NEW CONNECTOR ROAD BETWEEN DENBIGH AND FORT EUSTIS BLVD.

APPLICATION BY: CITY OF NEWPORT NEWS

DATE: November 20, 2015

Sheet 1 of 6

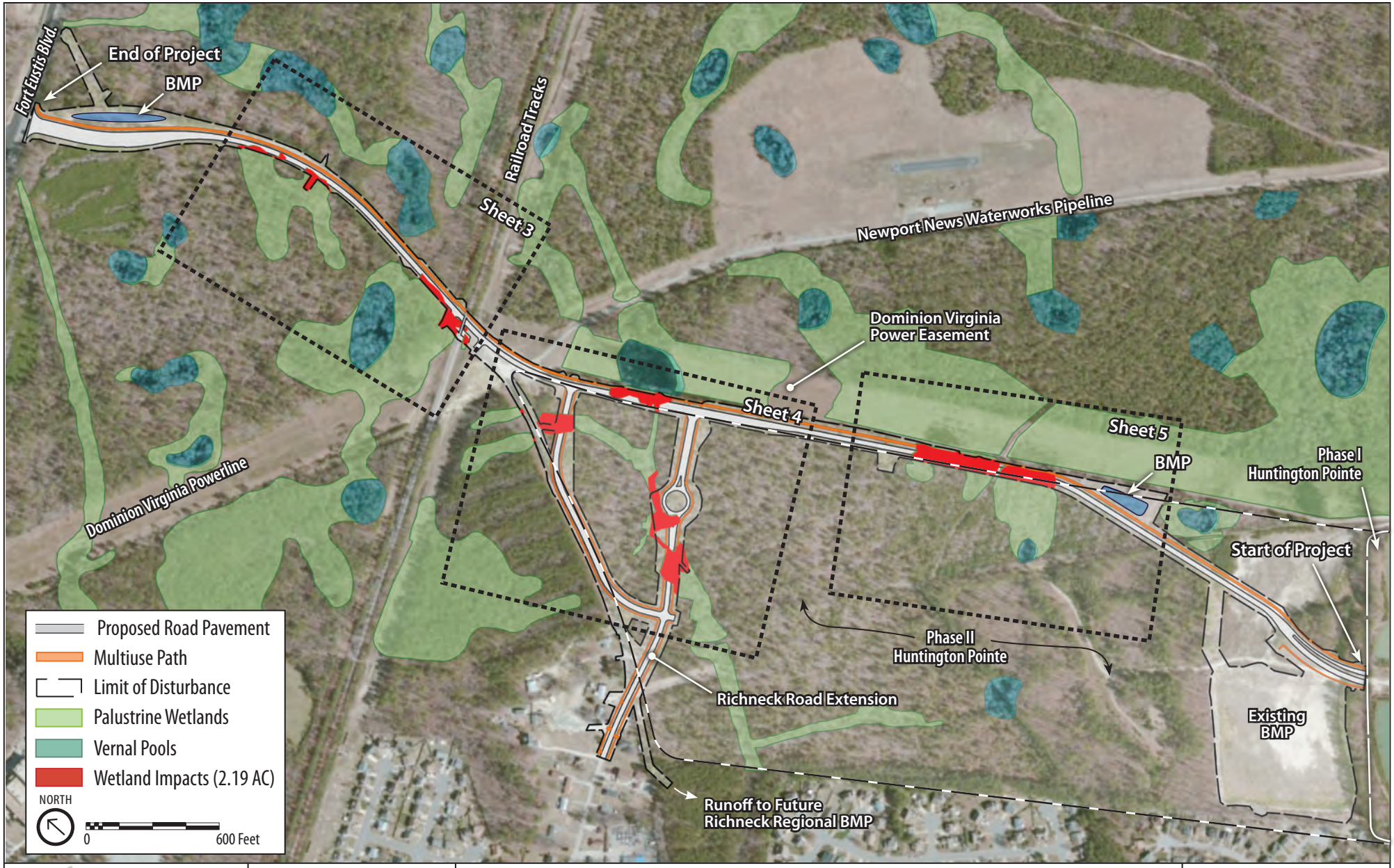

vhb
351 McLaws Circle, Suite 3
Williamsburg, Virginia 23185
757.220.0500 • 757.220-8544
www.vhb.com

ADJACENT PROPERTY OWNERS:

Huntington Pointe, LLS

DATUM: NGS Datum NGVD29

INDEPENDENCE BOULEVARD PROJECT

PROJECT AREA & SHEET INDEX

AT: Headwaters Stoney Run and Lee Hall Reservoir

IN: Newport News and York County

PURPOSE: CONSTRUCTION OF NEW CONNECTOR ROAD BETWEEN DENBIGH AND FORT EUSTIS BLVD.

APPLICATION BY:
CITY OF
NEWPORT NEWS

DATE: November 20, 2015

Sheet 2 of 6

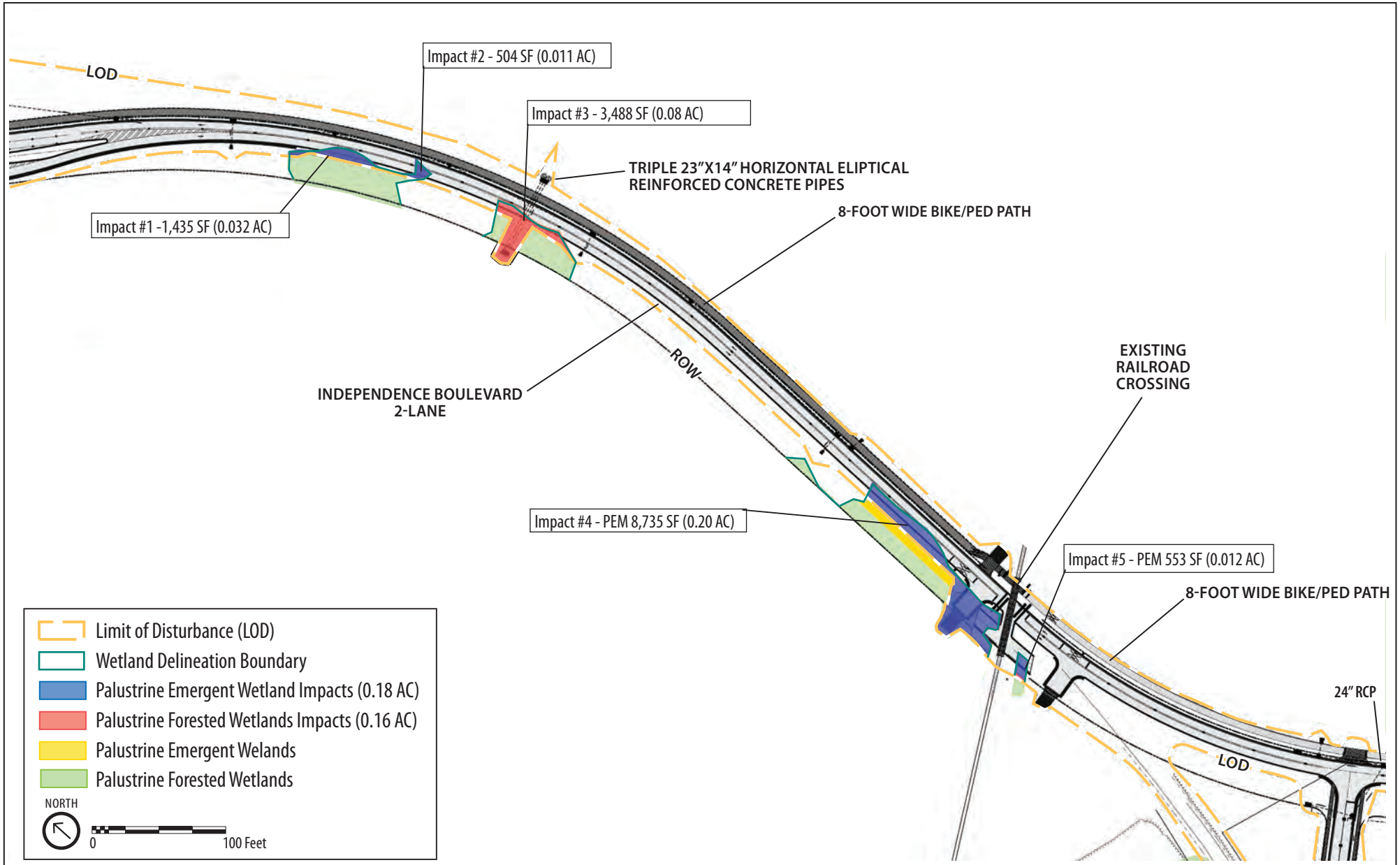

vhb
351 McLaws Circle, Suite 3
Williamsburg, Virginia 23185
757.220.0500 • 757.220-8544
www.vhb.com

ADJACENT PROPERTY OWNERS:

Huntington Pointe, LLS

DATUM: NGS Datum NGVD29

INDEPENDENCE BOULEVARD PROJECT

PROPOSED PLAN & IMPACTS

AT: Headwaters Stoney Run and Lee Hall Reservoir

IN: Newport News and York County

PURPOSE: CONSTRUCTION OF NEW CONNECTOR ROAD BETWEEN DENBIGH AND FORT EUSTIS BLVD.

APPLICATION BY: CITY OF NEWPORT NEWS

DATE: November 20, 2015

Sheet 3 of 6

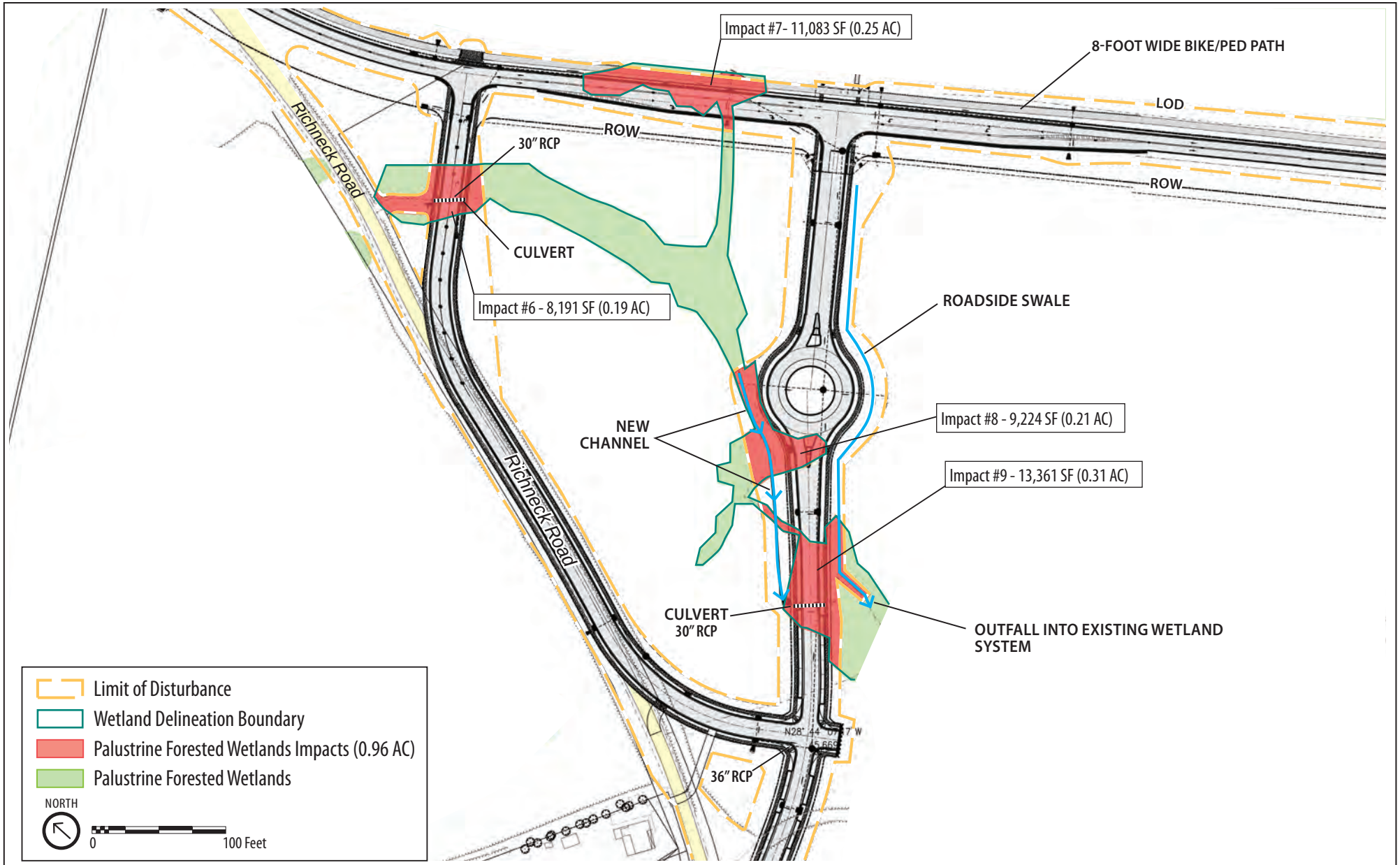

vhb
351 McLaws Circle, Suite 3
Williamsburg, Virginia 23185
757.220.0500 • 757.220-8544
www.vhb.com

ADJACENT PROPERTY OWNERS:

Huntington Pointe, LLS

DATUM: NGS Datum NGVD29

INDEPENDENCE BOULEVARD PROJECT

PROPOSED PLAN & IMPACTS

AT: Headwaters Stoney Run and Lee Hall Reservoir

IN: Newport News and York County

PURPOSE: CONSTRUCTION OF NEW CONNECTOR ROAD BETWEEN DENBIGH AND FORT EUSTIS BLVD.

APPLICATION BY:
CITY OF NEWPORT NEWS

DATE: November 20, 2015

Sheet 4 of 6

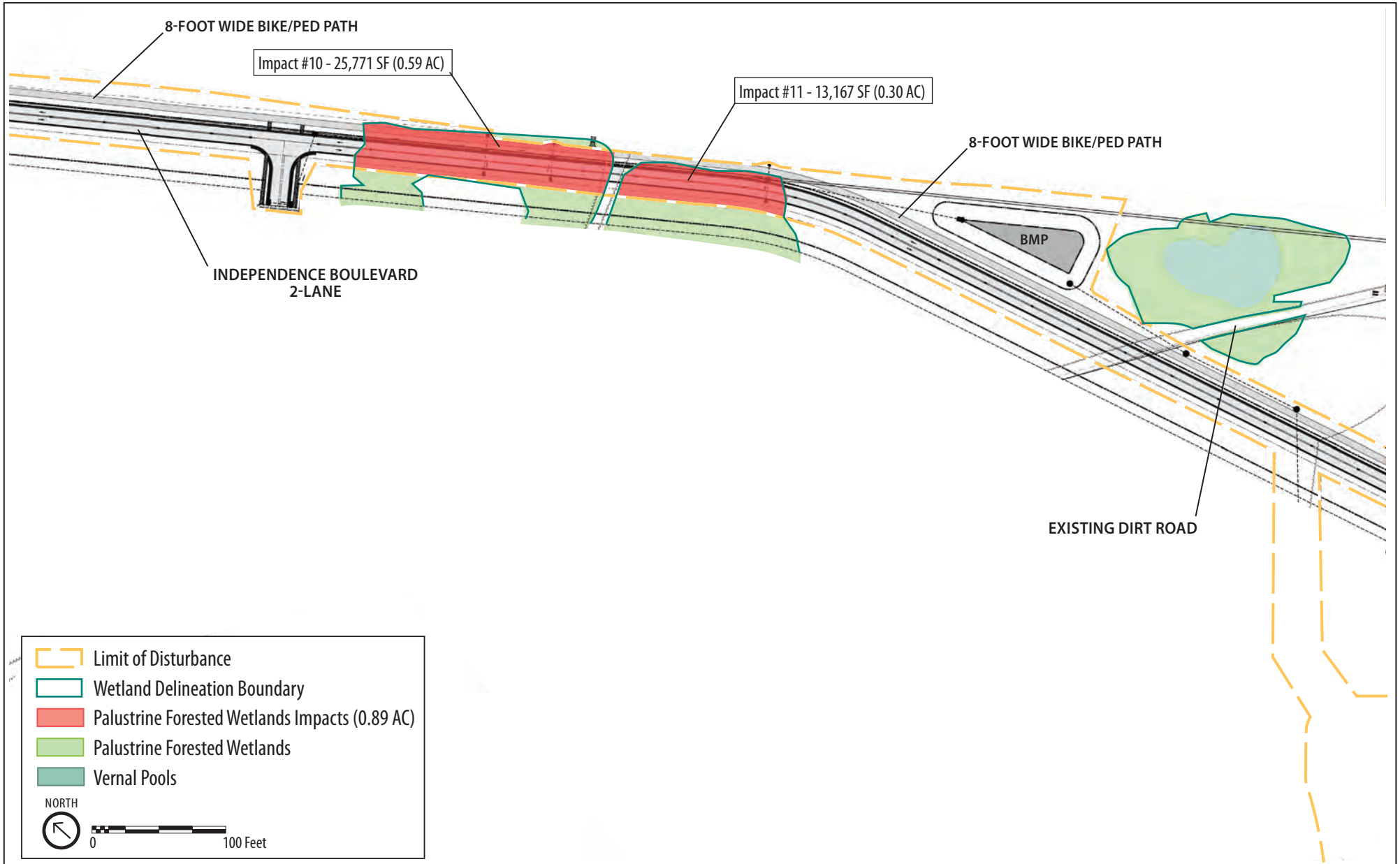

vhb
351 McLaws Circle, Suite 3
Williamsburg, Virginia 23185
757.220.0500 • 757.220-8544
www.vhb.com

ADJACENT PROPERTY OWNERS:

Huntington Pointe, LLS

DATUM: NGS Datum NGVD29

INDEPENDENCE BOULEVARD PROJECT

PROPOSED PLAN & IMPACTS

AT: Headwaters Stoney Run and Lee Hall Reservoir

IN: Newport News and York County

PURPOSE: CONSTRUCTION OF NEW CONNECTOR ROAD BETWEEN DENBIGH AND FORT EUSTIS BLVD.

APPLICATION BY: CITY OF NEWPORT NEWS

DATE: November 20, 2015

Sheet 5 of 6

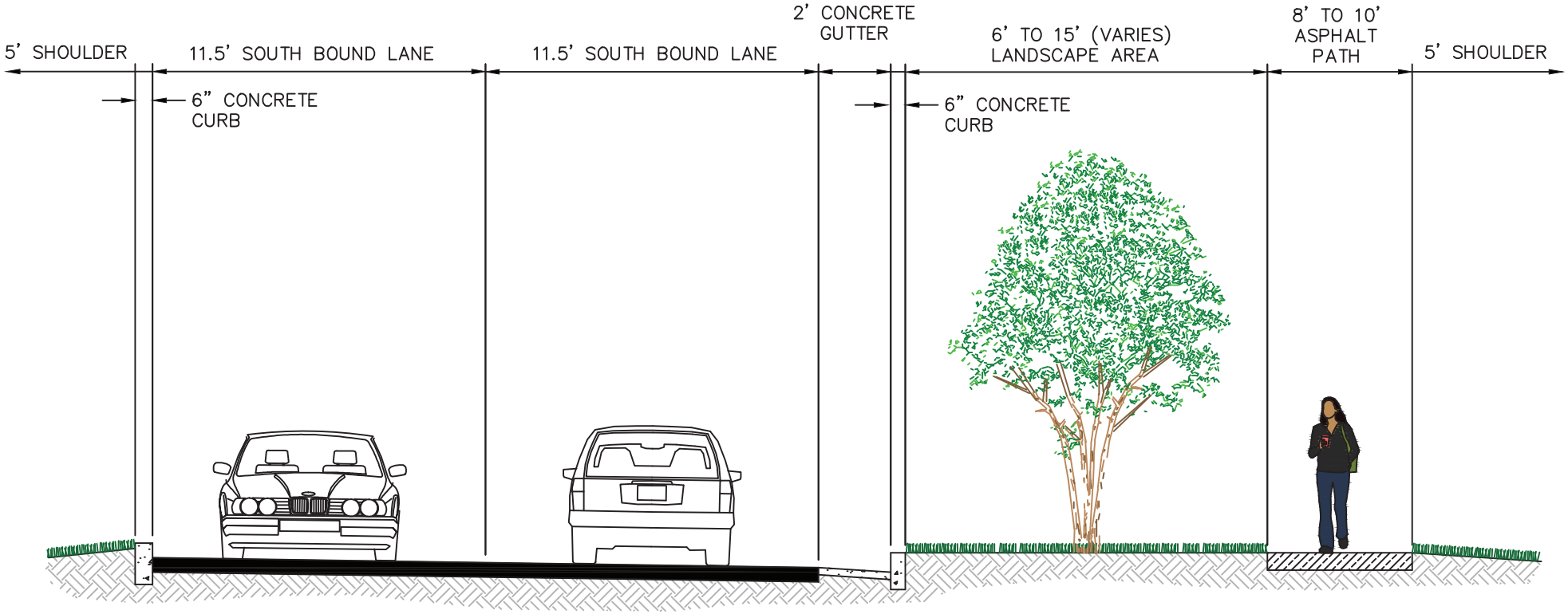

351 McLaws Circle, Suite 3
Williamsburg, Virginia 23185
757.220.0500 • 757.220-8544
www.vhb.com

ADJACENT PROPERTY OWNERS:

Huntington Pointe, LLS

DATUM: NGS Datum NGVD29

INDEPENDENCE BOULEVARD PROJECT

ROAD CROSS SECTION (TYPICAL) INDEPENDENCE BLVD.

AT: Headwaters Stoney Run and Lee Hall Reservoir

IN: Newport News and York County

PURPOSE: CONSTRUCTION OF NEW CONNECTOR ROAD BETWEEN DENBIGH AND FORT EUSTIS BLVD.

APPLICATION BY: CITY OF NEWPORT NEWS

DATE: November 20, 2015

Sheet 6 of 6