USACE Norfolk District Regulatory
Mar 09, 2016 Rcvd by FMH

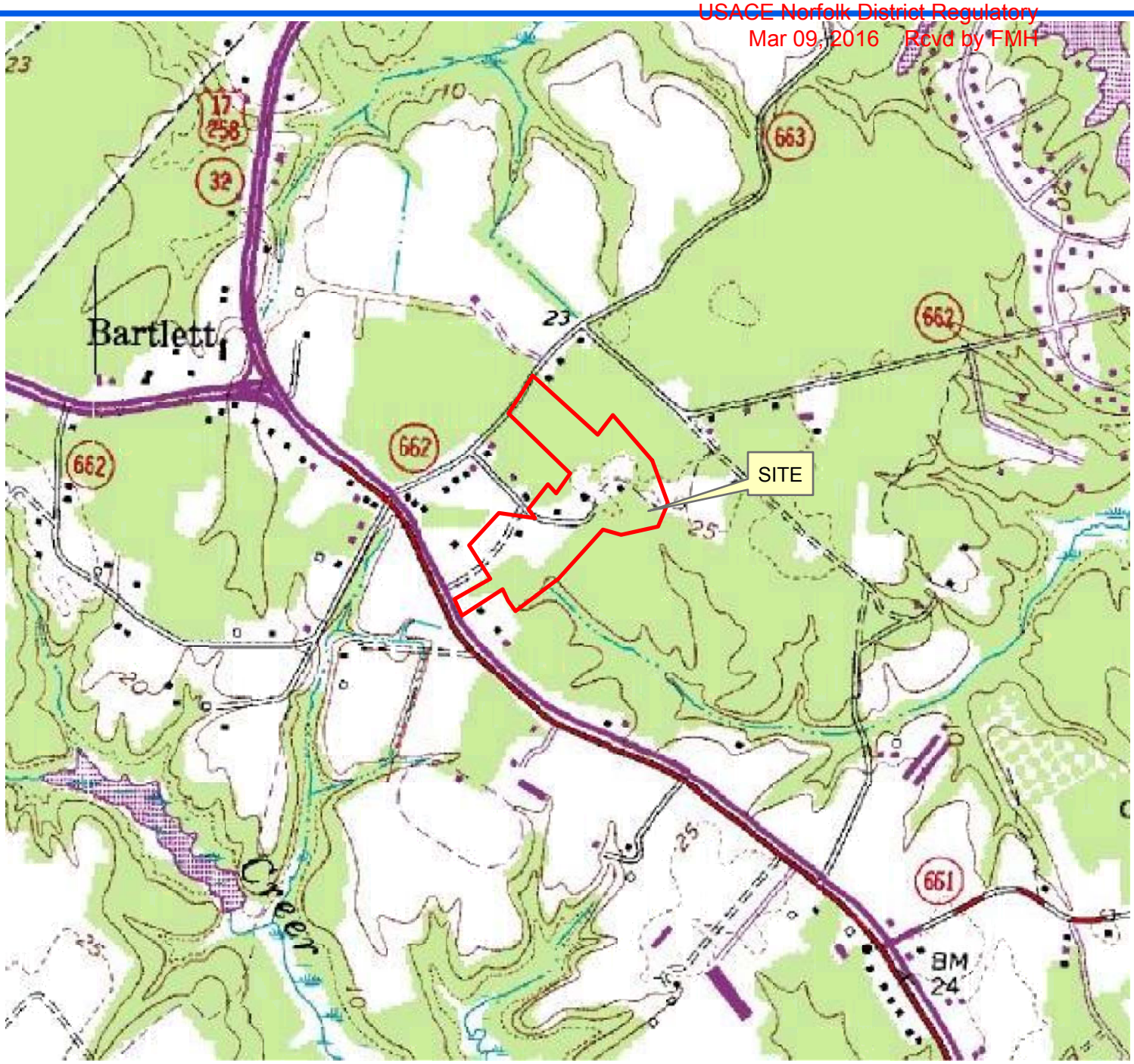



0 250 500 1,000 1,500 2,000 Feet

Source: Terraserver USA

Scale:1 in = 1,000 ft
Bay #: 15-224-01
Date:9/14/15
Prepared by: AJLC

Figure 1: Topographical Vicinity Map
Archers Meade Wetland Permit
Carrollton, Virginia

BAY ENVIRONMENTAL, INC.
Environmental Consulting Services

USACE Norfolk District Regulatory
Mar 09, 2016 Rcvd by FMH

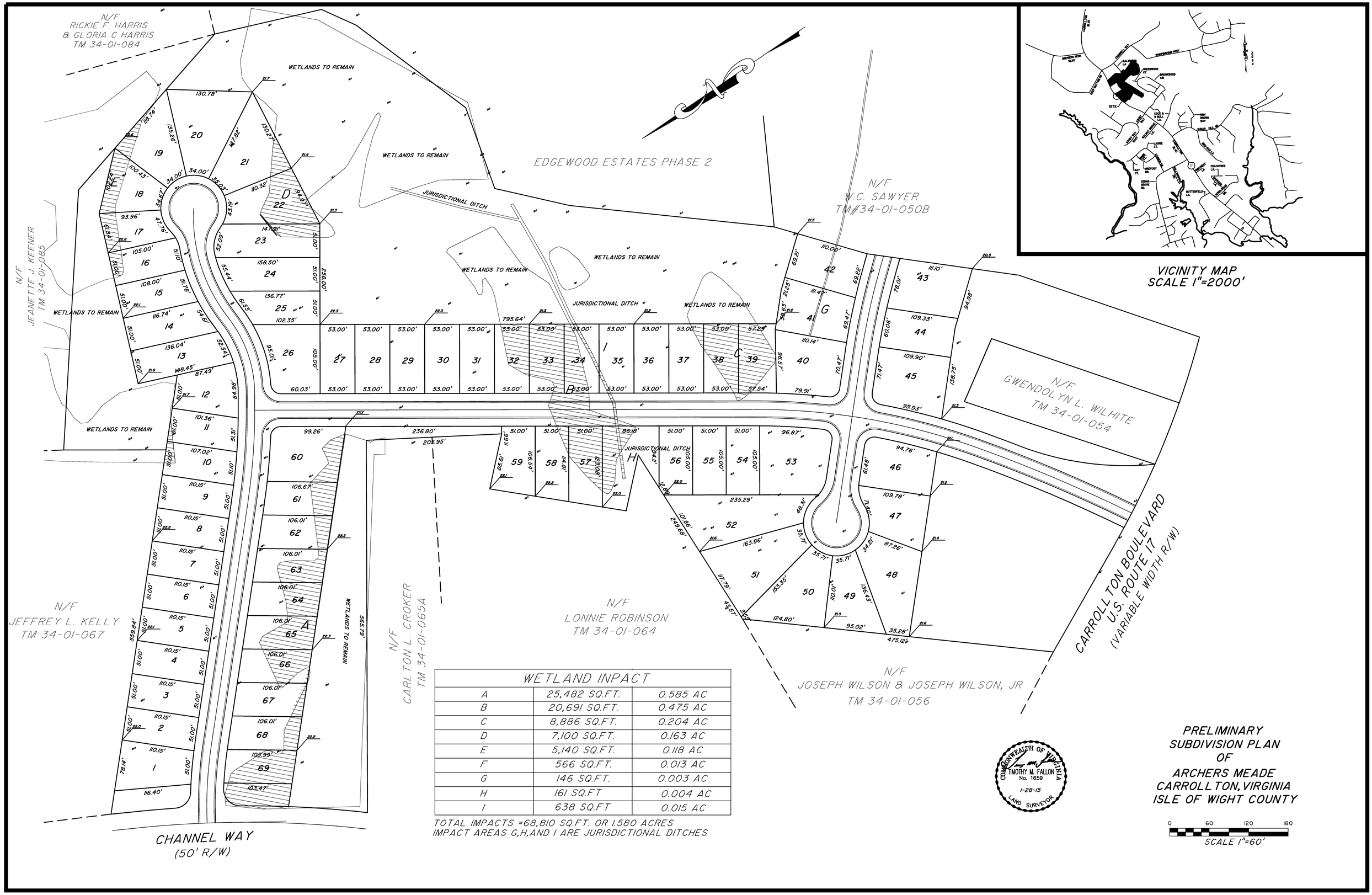

WETLAND INPACT		
A	25,482 SQ.FT.	0.585 AC
B	20,691 SQ.FT.	0.475 AC
C	8,886 SQ.FT.	0.204 AC
D	7,100 SQ.FT.	0.163 AC
E	5,140 SQ.FT.	0.118 AC
F	566 SQ.FT.	0.013 AC
G	146 SQ.FT.	0.003 AC
H	161 SQ.FT	0.004 AC
I	638 SQ.FT	0.015 AC

TOTAL IMPACTS =68,810 SQ.FT. OR 1.580 ACRES
IMPACT AREAS G,H,AND I ARE JURISDICTIONAL DITCHES

USACE Norfolk District Regulatory
Mar 09, 2016 Rcvd by FMH

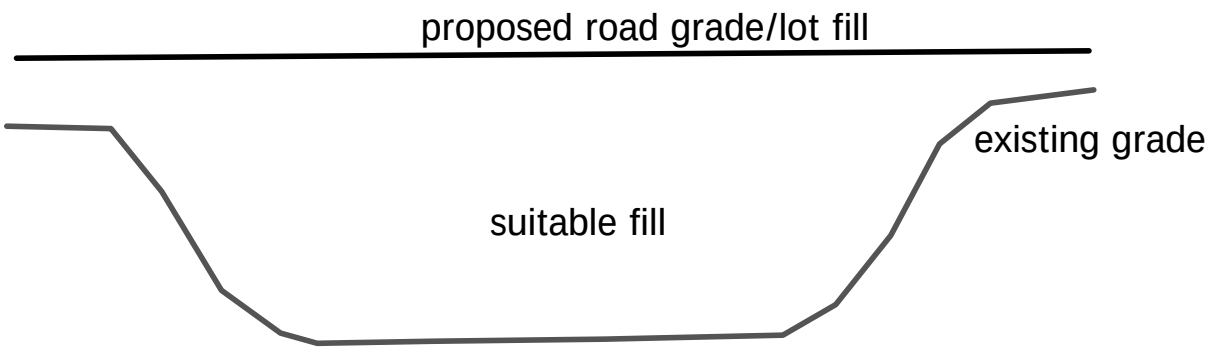

NOT TO SCALE

BAY # 15-224-01

DRAWN BY: AJLC

DATE: 2/24/2016

CROSS SECTION FOR WETLAND IMPACT B
ARCHER'S MEADE
CHESAPEAKE, VIRGINIA

BAY ENVIRONMENTAL, INC.
Environmental Consulting Services
P. O. Box 2666 Chesapeake, VA 23327

USACE Norfolk District Regulatory
Mar 09, 2016 Rcvd by FMH

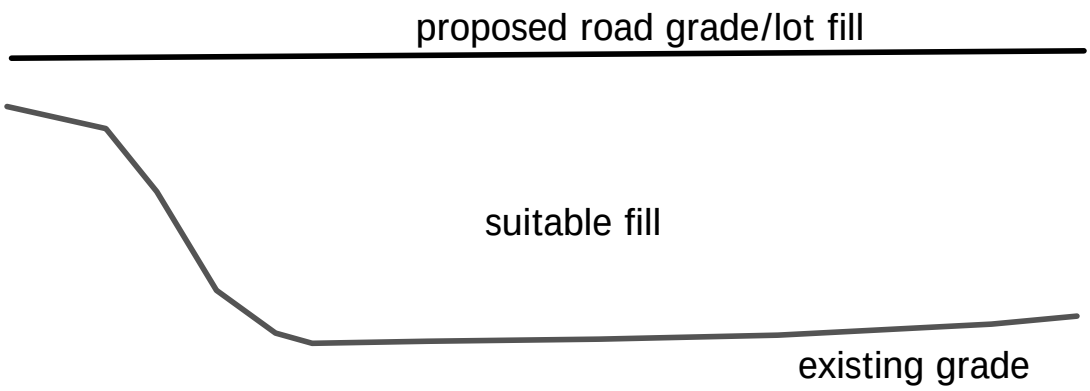

NOT TO SCALE

BAY # 15-224-01

DRAWN BY: AJLC

DATE: 2/24/2016

CROSS SECTION
WETLAND IMPACTS FOR LOTS
ARCHER'S MEADE
CHESAPEAKE, VIRGINIA

BAY ENVIRONMENTAL, INC.
Environmental Consulting Services
P. O. Box 2666 Chesapeake, VA 23327