USACE Norfolk District Regulatory
02/24/2015 Received by JSS

RECEIVED
FEB 24 2015
MARINE RESOURCES
COMMISSION

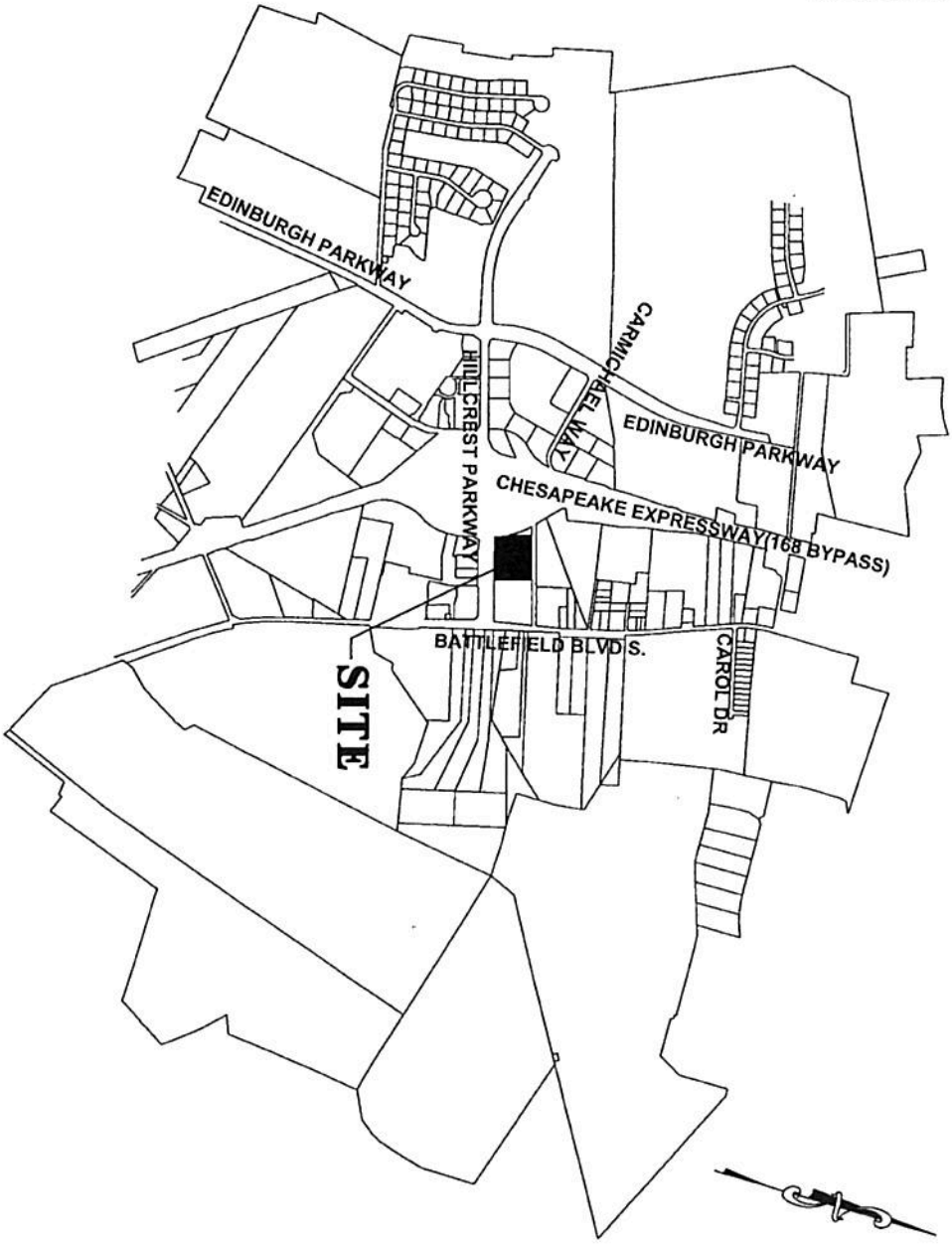

VICINITY MAP

GRAPHIC SCALE: 1"=2000'

0 2000' 4000'

APPLICATION BY:
TIM LOEN

HILLCREST PARKWAY
COMMERCIAL DEVELOPMENT
COVER SHEET
JOINT PERMIT APPLICATION
CHESAPEAKE, VIRGINIA

HASSELL & FOLKES, P.C.
ENGINEERS-SURVEYORS-PLANNERS
325 VOLVO PARKWAY
CHESAPEAKE, VIRGINIA 23320
PHONE: (757) 547-9531 FAX: (757) 547-9481
www.hfpc-online.com

DATE: 12-17-2014
PURPOSE:
JPA EXHIBITS
DATUM: NAVD 1988

USACE Norfolk District Regulatory
02/24/2015 Received by JSS

RECEIVED
FEB 24 2015
MARINE RESOURCES COMMISSION

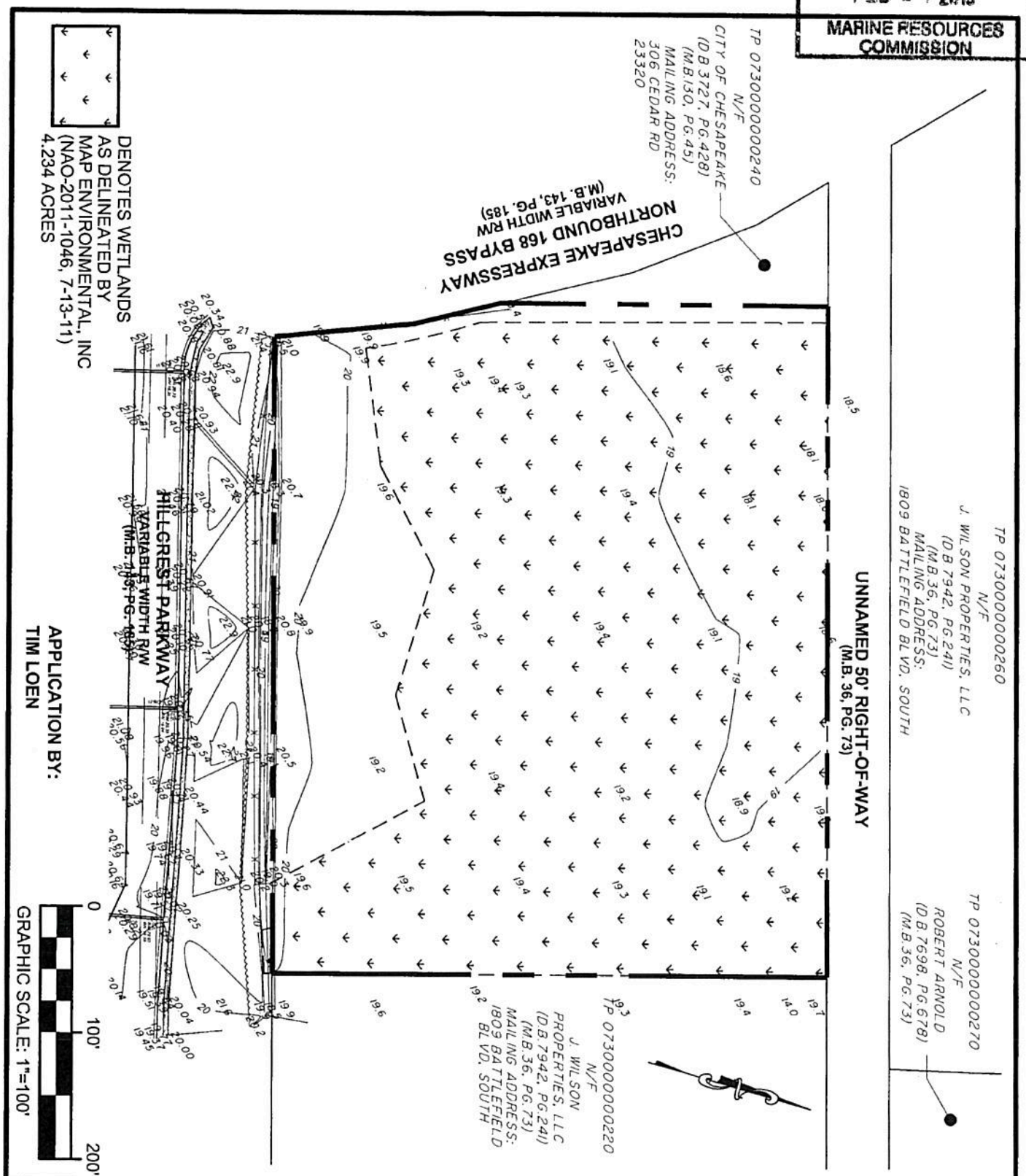

HILLCREST PARKWAY

COMMERCIAL DEVELOPMENT
EXISTING CONDITIONS
JOINT PERMIT APPLICATION
CHESAPEAKE, VIRGINIA

HASSELL & FOLKES, P.C.
ENGINEERS-SURVEYORS-PLANNERS
325 VOLVO PARKWAY
CHESAPEAKE, VIRGINIA 23320
PHONE: (757) 547-9631 FAX: (757) 547-9481
www.hfpc-online.com

DATE: 12-17-2014
PURPOSE:
JPA EXHIBITS
DATUM: NAVD 1988

USACE Norfolk District Regulatory
02/24/2015 Received by JSS

RECEIVED
FEB 2 4 2015
MARINE RESOURCES COMMISSION

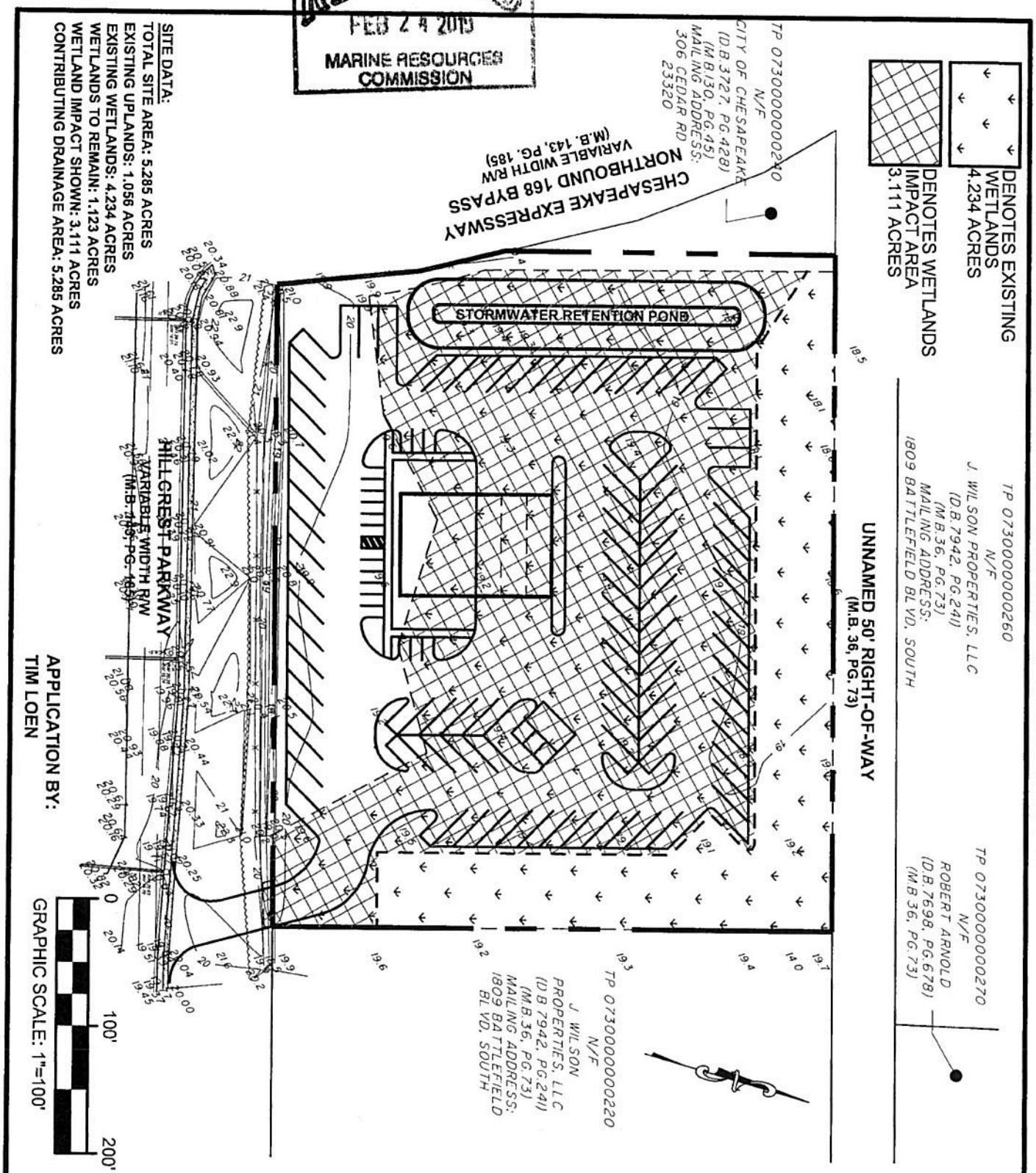

HILLCREST PARKWAY
COMMERCIAL DEVELOPMENT
PROPOSED IMPACT AREAS
JOINT PERMIT APPLICATION
CHESAPEAKE, VIRGINIA

HASSELL & FOLKES, P.C.
ENGINEERS-SURVEYORS-PLANNERS
325 VOLVO PARKWAY
CHESAPEAKE, VIRGINIA 23320
PHONE: (757) 547-9531 FAX: (757) 547-5481
www.hfpc-online.com

DATE: 12-17-2014
PURPOSE:
JPA EXHIBITS
DATUM: NAVD 1988
SHEET 3 OF 6

USACE Norfolk District Regulatory
02/24/2015 Received by JSS

RECEIVED
FEB 24 2015
MARINE RESOURCES
COMMISSION

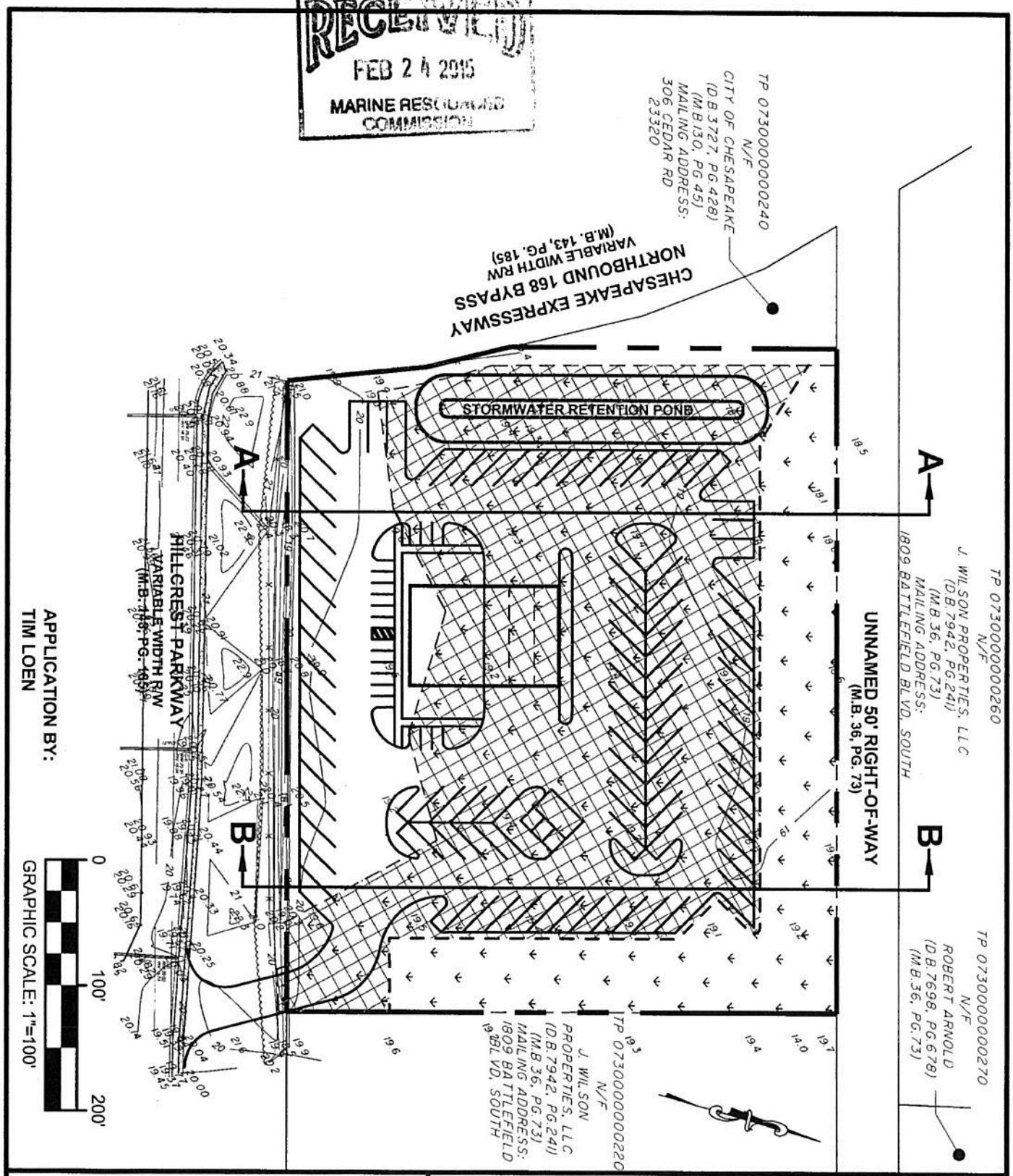

HILLCREST PARKWAY
COMMERCIAL DEVELOPMENT
PROPOSED IMPACT AREAS
JOINT PERMIT APPLICATION
CHESAPEAKE, VIRGINIA

HASSELL & FOLKES, P.C.
ENGINEERS-SURVEYORS-PLANNERS
325 VOLVO PARKWAY
CHESAPEAKE, VIRGINIA 23320
PHONE: (757) 547-9531 FAX: (757) 547-9481
www.hfpc-online.com

DATE: 12-17-2014
PURPOSE:
JPA EXHIBITS
DATUM: NAVD 1988
SHEET 4 OF 6

USACE Norfolk District Regulatory
02/24/2015 Received by JSS

RECEIVED
FEB 24 2015
MARINE RESOURCES COMMISSION

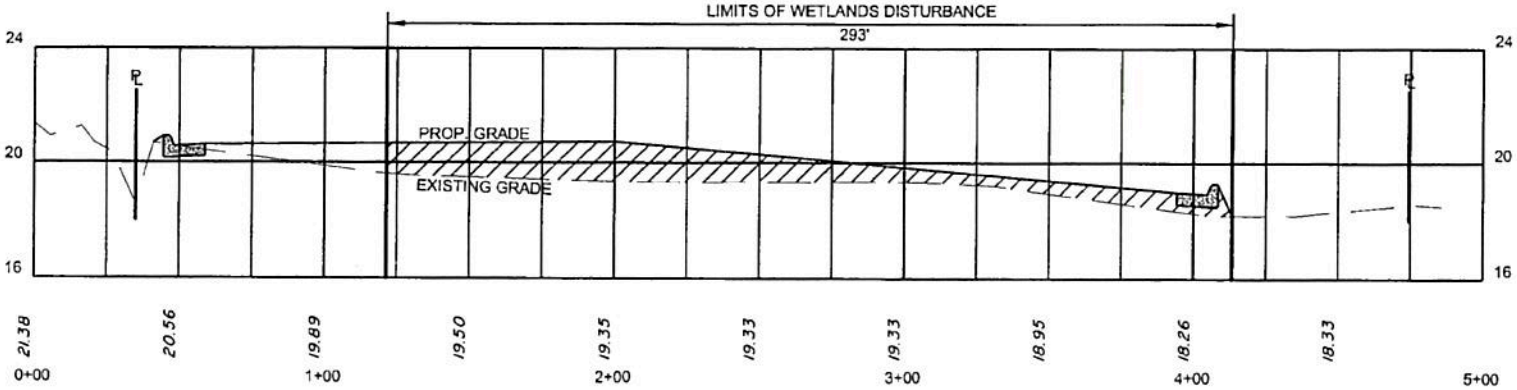

IMPACT AREA (SECTION A-A)

SCALE: (H) 1:5
SCALE: (V) 1:4

DENOTES WETLANDS IMPACT AREA OF FILL

FILL MATERIAL = SELECT FILL CONSISTING CONSISTING OF APPROXIMATELY 50% SAND AND 50% SELECT TOPSOIL.

APPLICATION BY:
TIM LOEN

0 60' 120'
HORIZONTAL SCALE: 1"=60'

0 6' 12'
VERTICAL SCALE: 1"=6'

DATE: 12-17-2014
PURPOSE:
JPA EXHIBITS
DATUM: NAVD 1988
SHEET 5 OF 6

HASSELL & FOLKES, P.C.
ENGINEERS-SURVEYORS-PLANNERS
325 VOLVO PARKWAY
CHESAPEAKE, VIRGINIA 23320
PHONE: (757) 547-9531 FAX: (757) 547-9481
www.hfpc-online.com

HILLCREST PARKWAY
COMMERCIAL DEVELOPMENT
PROPOSED IMPACT AREAS
JOINT PERMIT APPLICATION
CHESAPEAKE, VIRGINIA

USACE Norfolk District Regulatory
02/24/2015 Received by JSS

RECEIVED
FEB 2 4 2015
MARINE RESOURCES COMMISSION

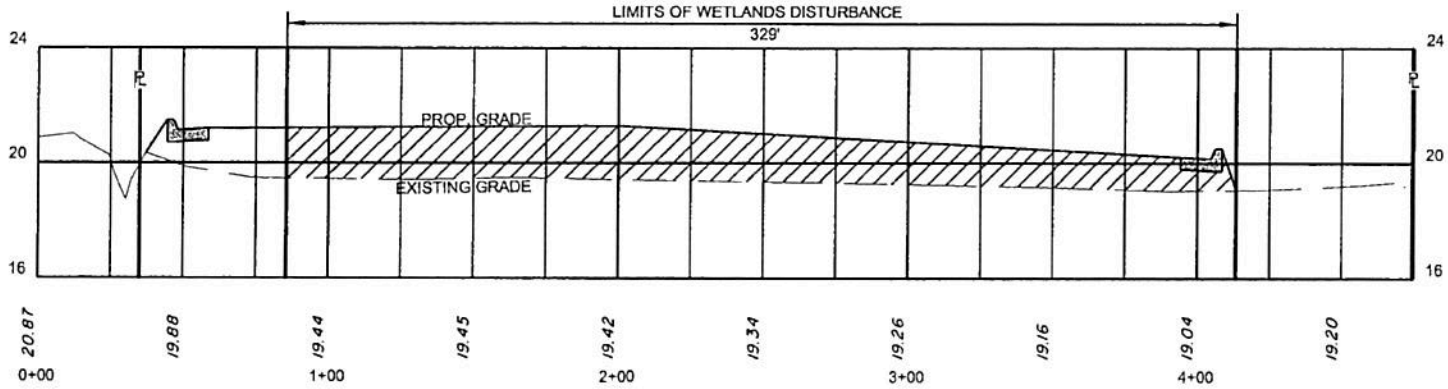

IMPACT AREA (SECTION B-B)

SCALE: (H) 1:5
SCALE: (V) 1:4

DENOTES WETLANDS IMPACT AREA OF FILL

FILL MATERIAL = SELECT FILL CONSISTING CONSISTING OF APPROXIMATELY 50% SAND AND 50% SELECT TOPSOIL.

APPLICATION BY:
TIM LOEN

0 60' 120'
HORIZONTAL SCALE: 1"=60'

0 6' 12'
VERTICAL SCALE: 1"=6'

DATE: 12-17-2014
PURPOSE:
JPA EXHIBITS
DATUM: NAVD 1988
SHEET 6 OF 6

HASSELL & FOLKES, P.C.
ENGINEERS-SURVEYORS-PLANNERS
325 VOLVO PARKWAY
CHESAPEAKE, VIRGINIA 23320
PHONE: (757) 547-9531 FAX: (757) 547-9481
www.hfpconline.com

HILLCREST PARKWAY
COMMERCIAL DEVELOPMENT
PROPOSED IMPACT AREAS
JOINT PERMIT APPLICATION
CHESAPEAKE, VIRGINIA