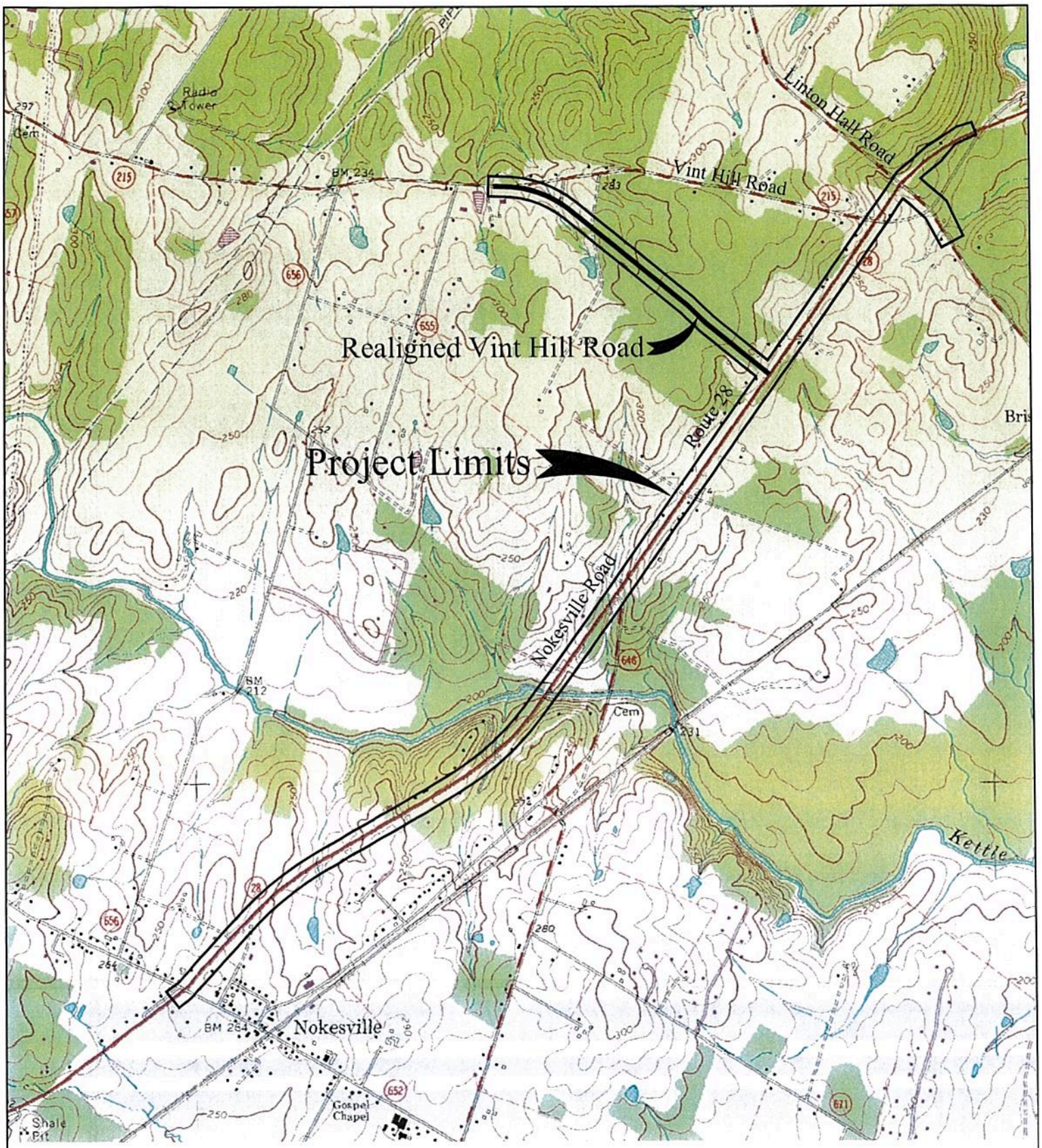

Source: USGS Map- Nokesville Quadrangle 2004

2000 0 1000 2000

1 inch = 2,000 ft.

DRAWING NAME

10-157-M

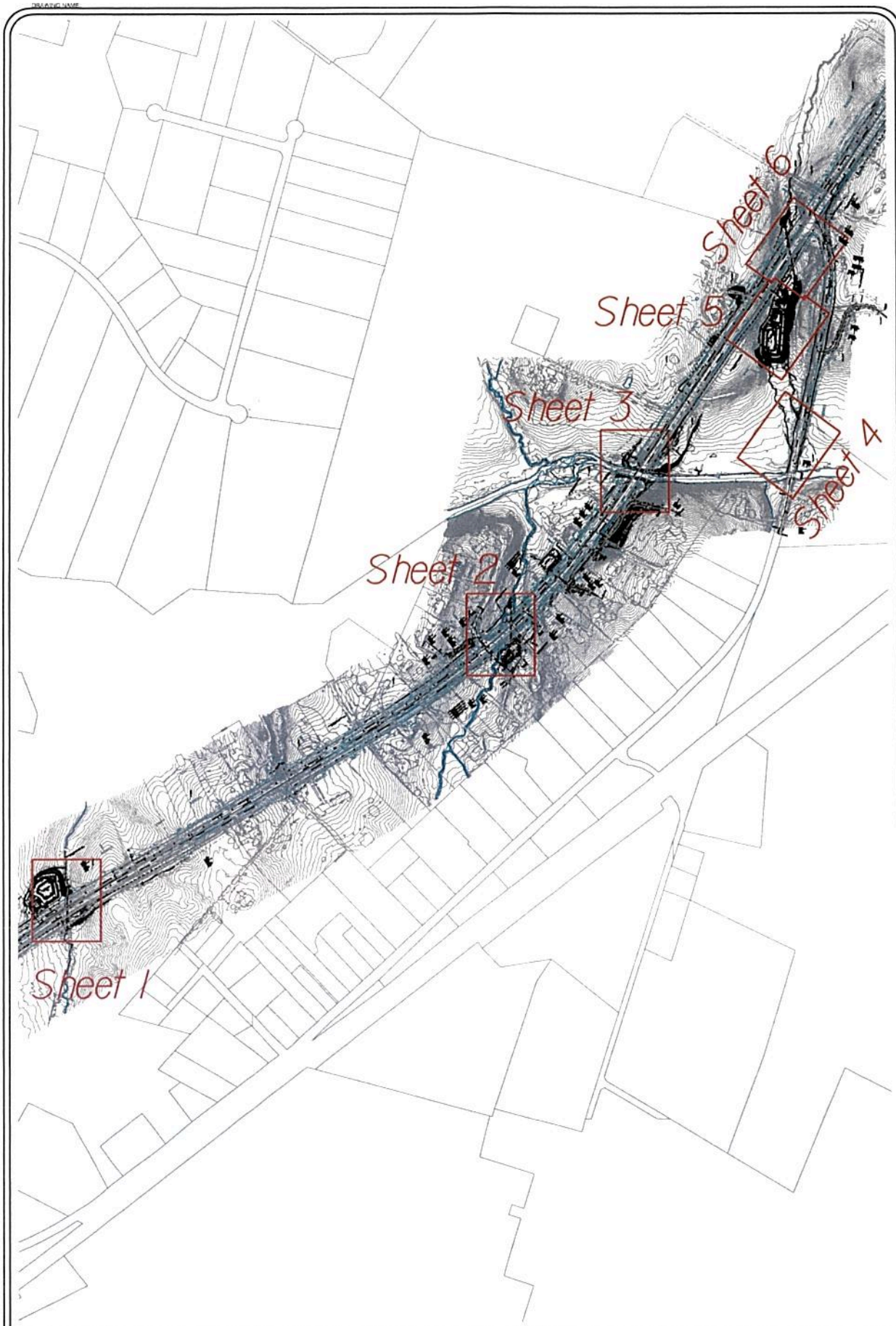

DATE: NOVEMBER 2014

SCALE: 1" = 250'

JOB NUMBER: 10-157-M

SHEET: 1 of 1

REVISIONS:

JOINT PERMIT APPLICATION - KEY SHEET

NOKESVILLE ROAD (RTE. 28)

PROPOSED ROADWAY IMPROVEMENTS

FROM FITZWATER DRIVE (RTE. 662) TO ADEN ROAD (RTE. 642)

PRINCE WILLIAM COUNTY

Office Locations

Rinker Design Associates, P.C.

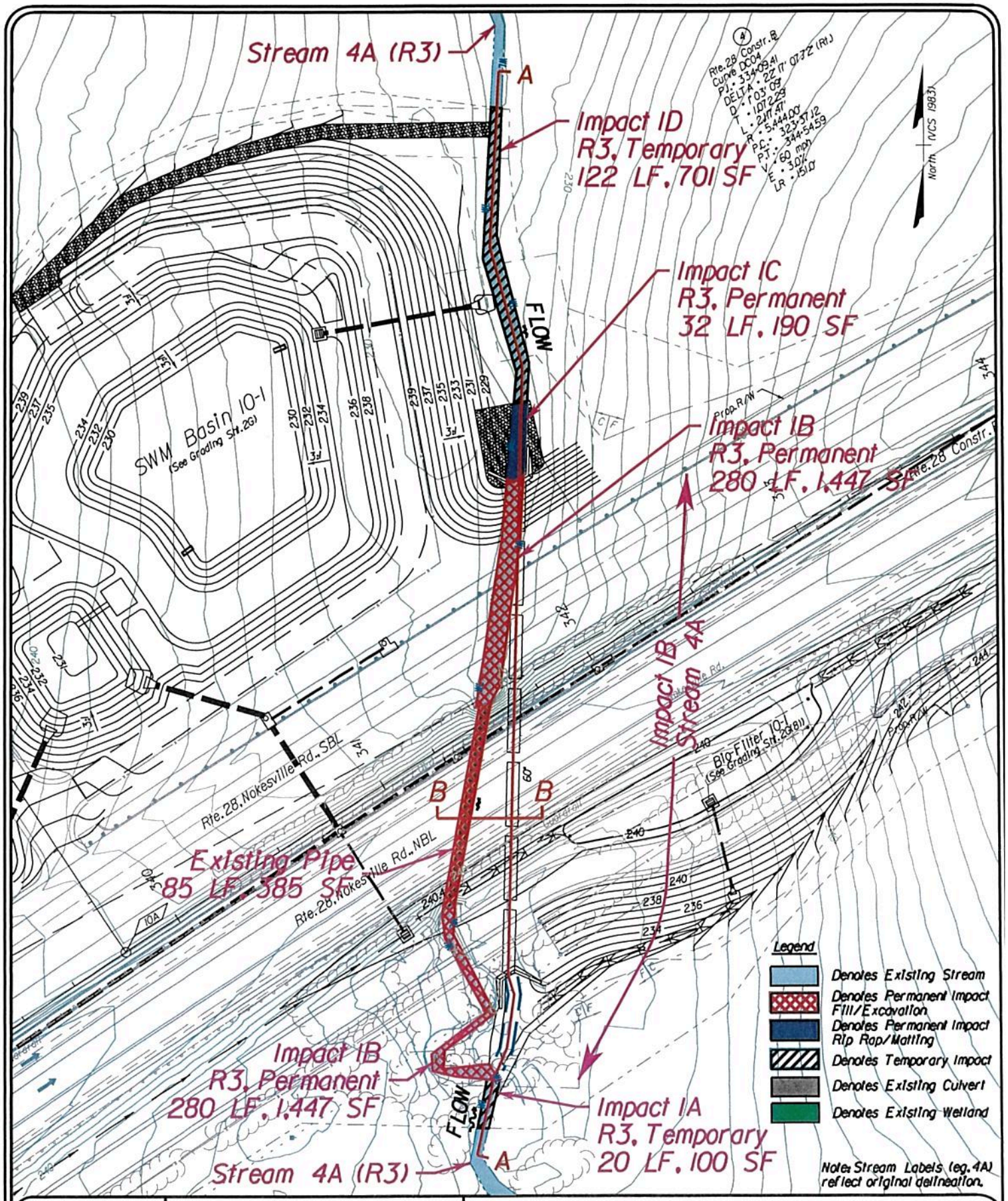

DATE: NOVEMBER 2014

SCALE: 1" = 50'

SHEET: 1 of 6

JOINT PERMIT APPLICATION

NOKESVILLE ROAD (RTE. 28)

PROPOSED ROADWAY IMPROVEMENTS

FROM FITZWATER DRIVE (RTE. 652) TO ADEN ROAD (RTE. 646)

PRINCE WILLIAM COUNTY

CROSSING 1 - PLANVIEW

Rinker Design Associates, P.C.

Civil Engineering · Surveying · Land Planning · Transportation · Environmental · Right of Way Services

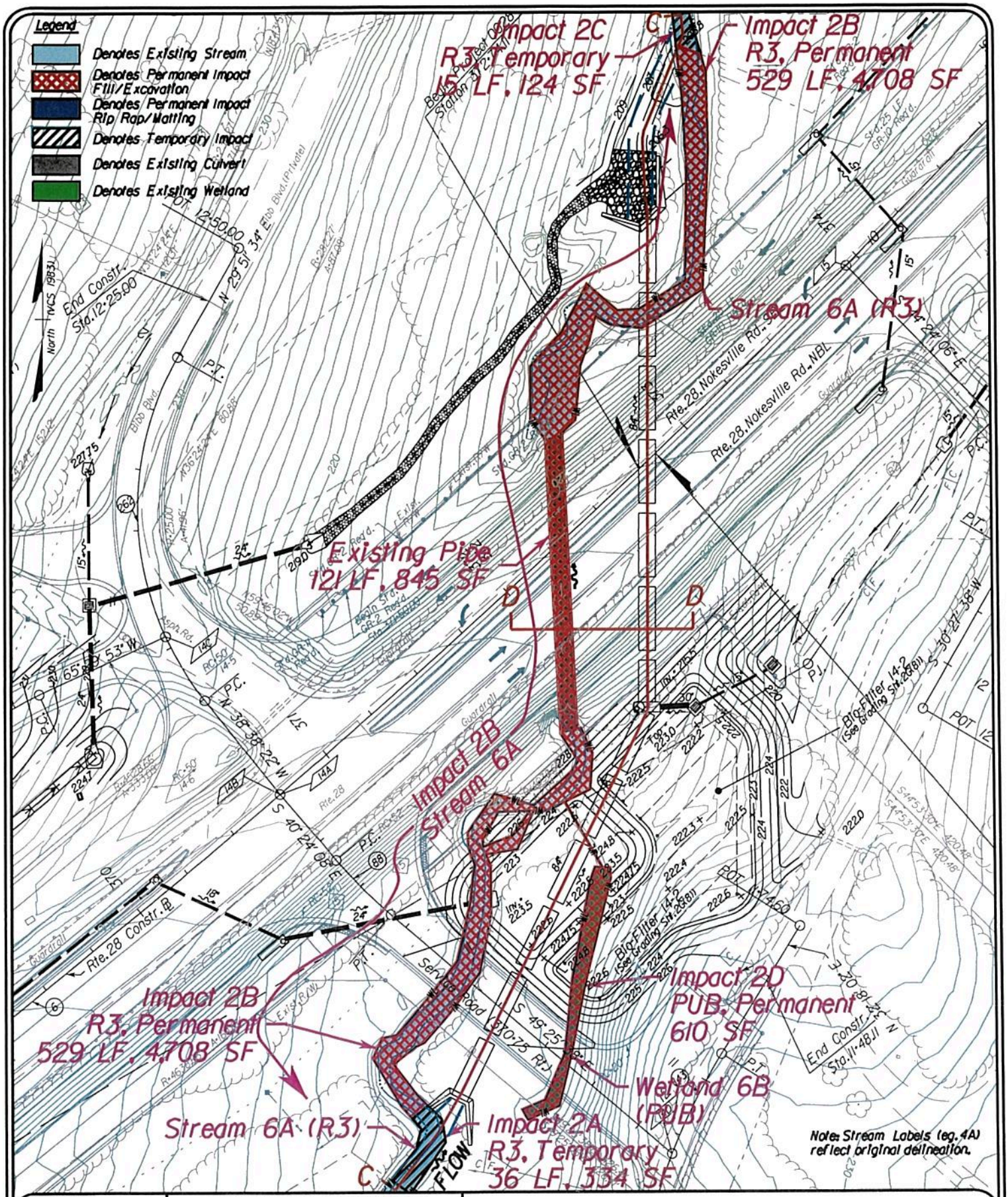

DATE: NOVEMBER 2014	JOINT PERMIT APPLICATION	CROSSING 2 - PLANVIEW
SCALE: 1" = 50'	NOKESVILLE ROAD (RTE. 28)	Rinker Design Associates, P.C.
SHEET: 2 of 6	PROPOSED ROADWAY IMPROVEMENTS	Civil Engineering · Surveying · Land Planning · Transportation · Environmental · Right of Way Services
	FROM FITZWATER DRIVE (RTE. 652) TO ADEN ROAD (RTE. 646)	
	PRINCE WILLIAM COUNTY	

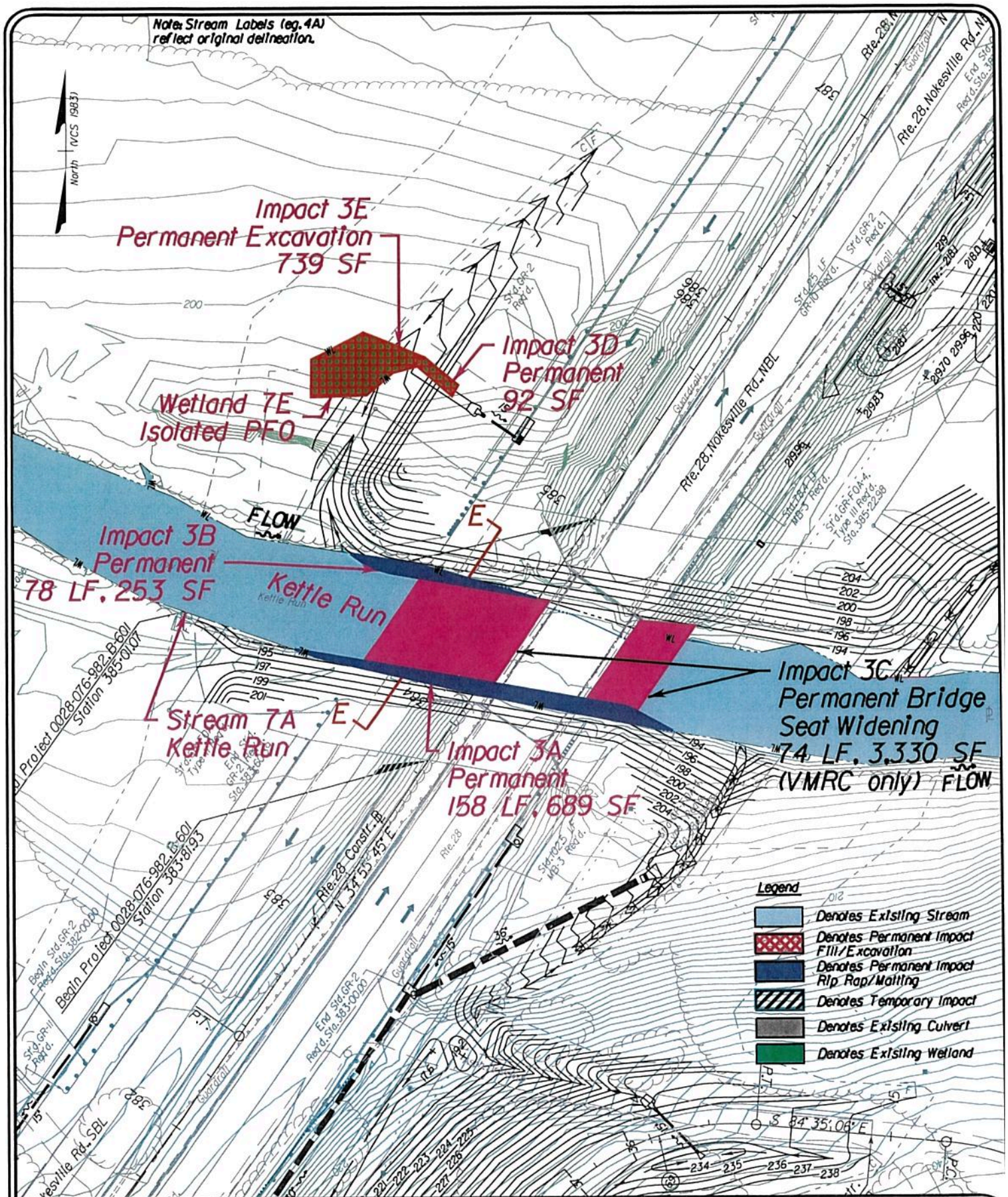

DATE: NOVEMBER 2014

SCALE: 1" = 50'

SHEET: 3 of 6

JOINT PERMIT APPLICATION

NOKESVILLE ROAD (RTE. 28)

PROPOSED ROADWAY IMPROVEMENTS

FROM FITZWATER DRIVE (RTE. 652) TO ADEN ROAD (RTE. 646)

PRINCE WILLIAM COUNTY

CROSSING 3 - PLANVIEW

Rinker Design Associates, P.C.

Civil Engineering · Surveying · Land Planning
Transportation · Environmental
Right of Way Services

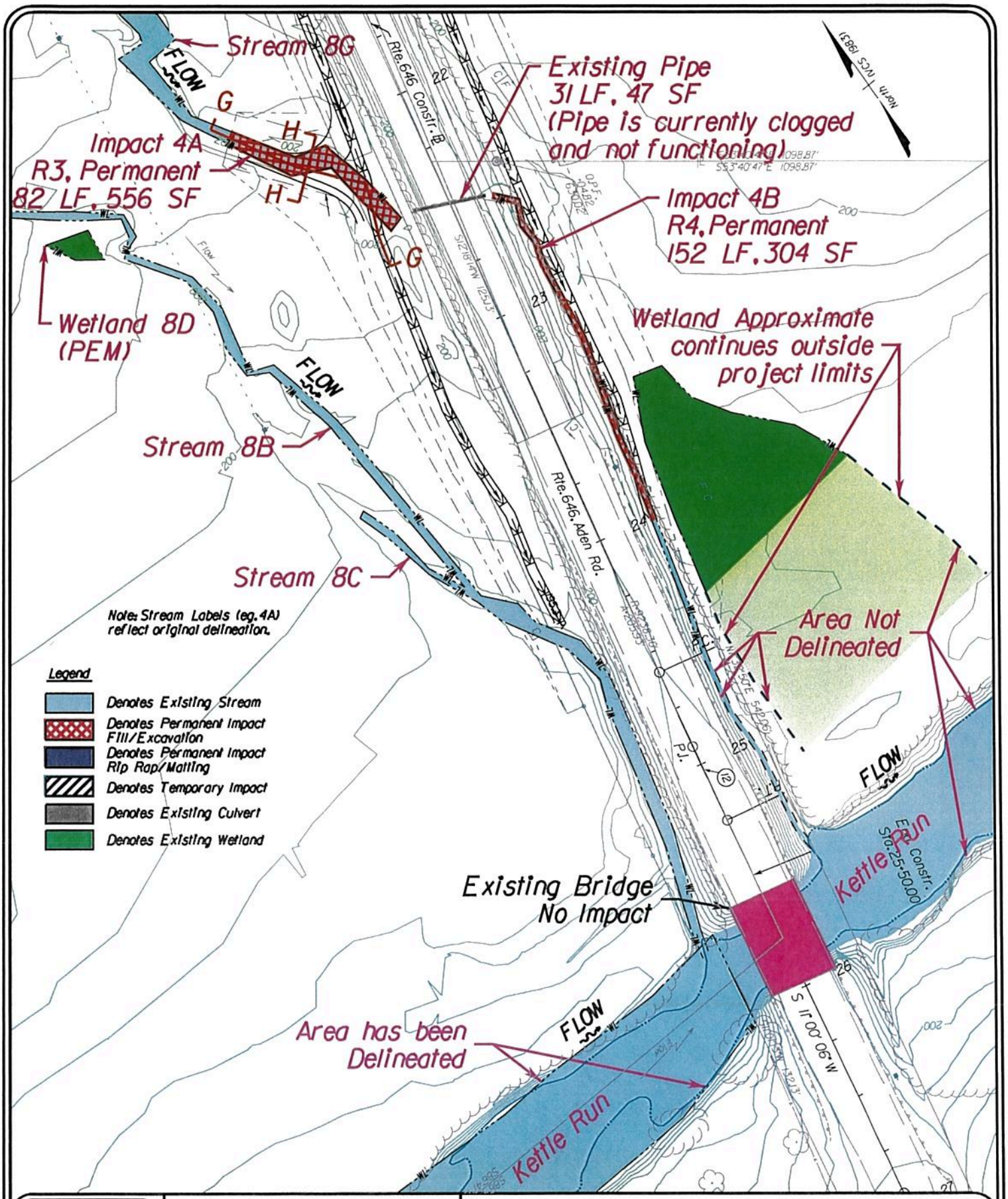

DATE: NOVEMBER 2014	JOINT PERMIT APPLICATION	CROSSING 4 - PLANVIEW
SCALE: 1" = 50'	NOKESVILLE ROAD (RTE. 28)	
SHEET: 4 of 6	PROPOSED ROADWAY IMPROVEMENTS	
	FROM FITZWATER DRIVE (RTE. 652) TO ADEN ROAD (RTE. 646)	
	PRINCE WILLIAM COUNTY	

Rinker Design Associates, P.C.
Civil Engineering · Surveying · Land Planning
Transportation · Environmental
Right of Way Services

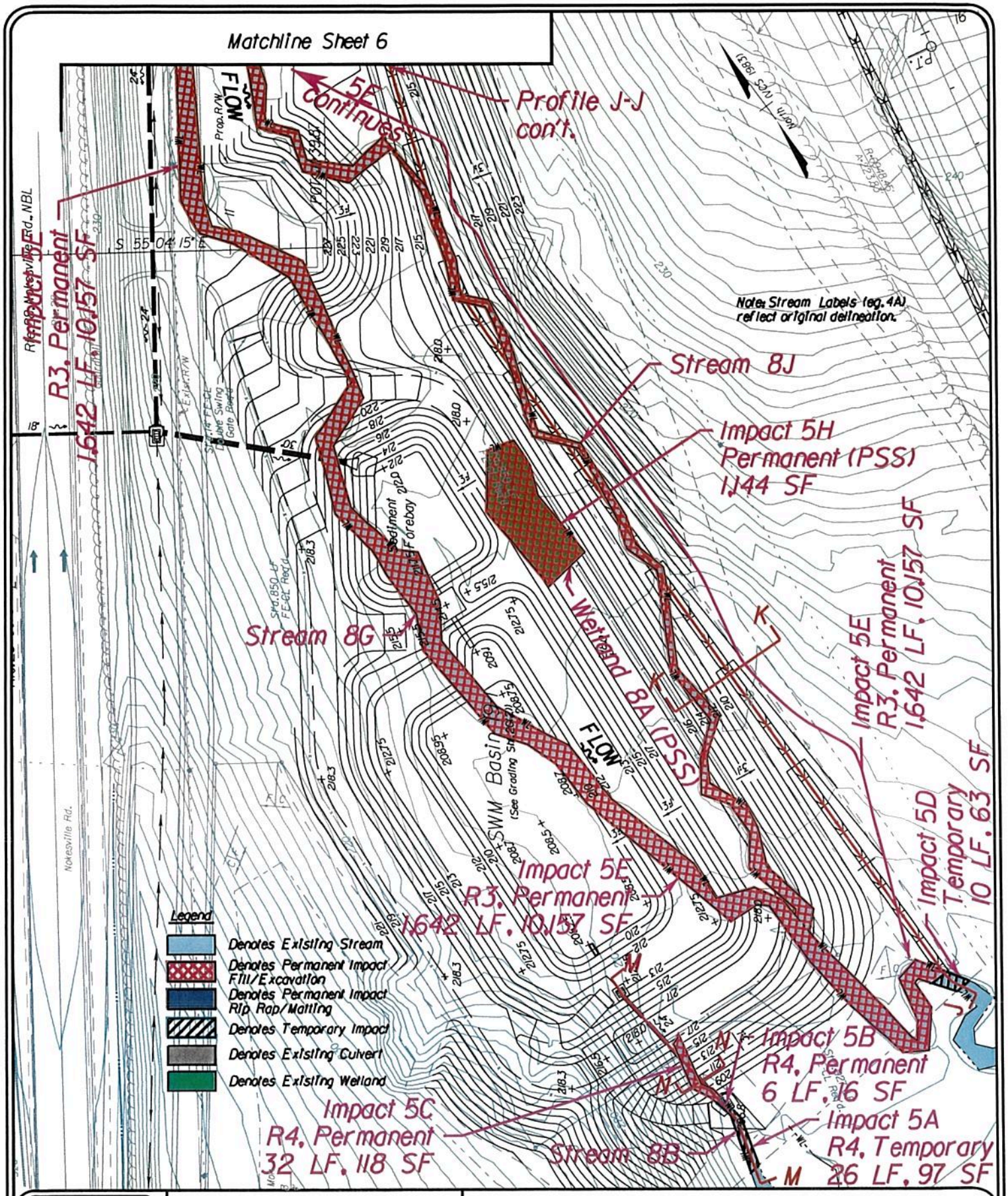

DATE: NOVEMBER 2014

SCALE: 1" = 50'

SHEET: 5 of 6

JOINT PERMIT APPLICATION

NOKESVILLE ROAD (RTE. 28)

PROPOSED ROADWAY IMPROVEMENTS

FROM FITZWATER DRIVE (RTE. 652) TO ADEN ROAD (RTE. 646)

PRINCE WILLIAM COUNTY

CROSSING 5 - PLANVIEW

Rinker Design Associates, P.C.

Civil Engineering · Surveying · Land Planning · Transportation · Environmental · Right of Way Services

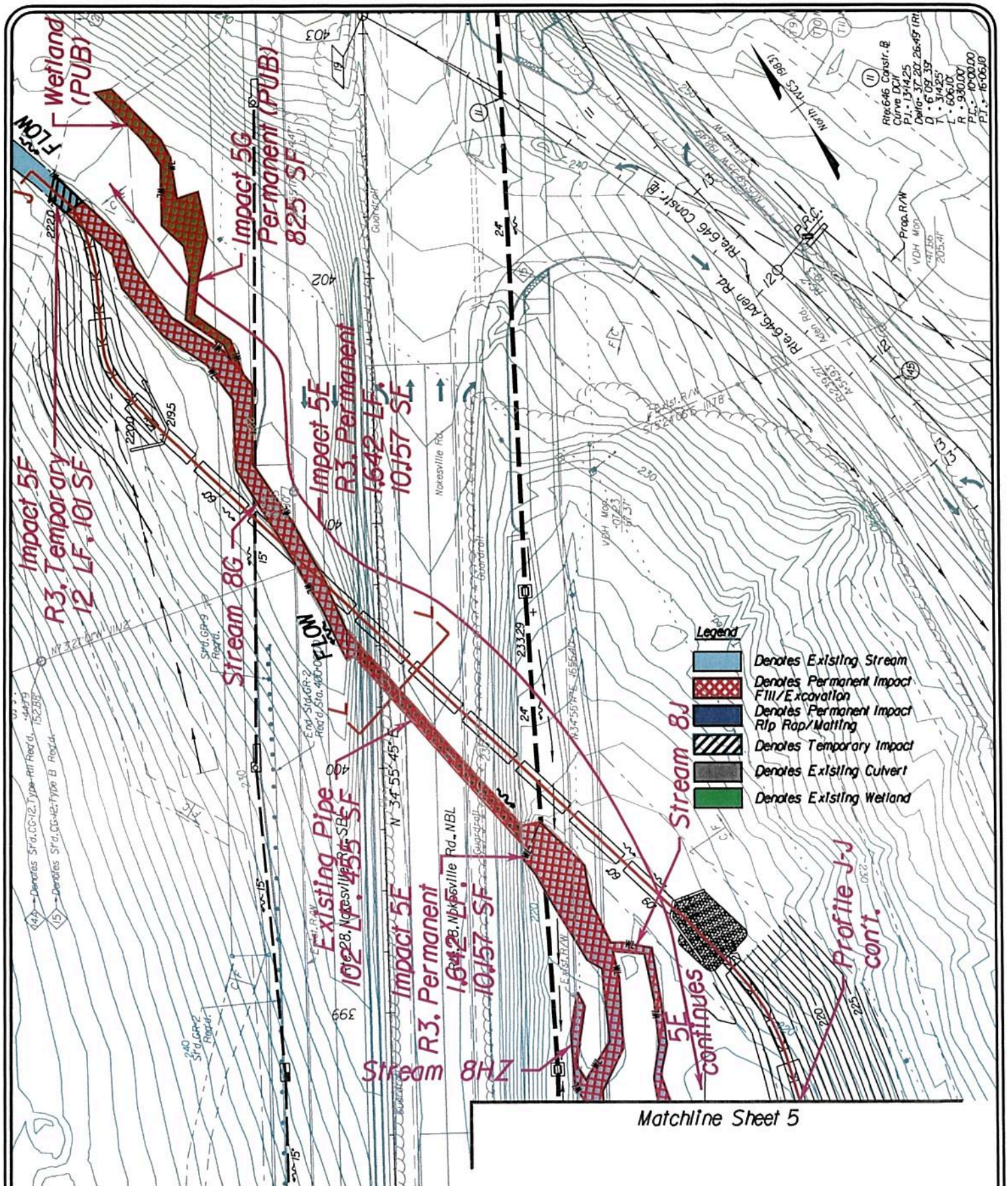

DATE: NOVEMBER 2014	**JOINT PERMIT APPLICATION**	**CROSSING 6 - PLANVIEW**
SCALE: 1" = 50'	**NOKESVILLE ROAD (RTE. 28)**	
SHEET: 6 of 6	PROPOSED ROADWAY IMPROVEMENTS	
	FROM FITZWATER DRIVE (RTE. 652) TO ADEN ROAD (RTE. 646)	
	PRINCE WILLIAM COUNTY	

Rinker Design Associates, P.C.
Civil Engineering · Surveying · Land Planning
Transportation · Environmental
Right of Way Services