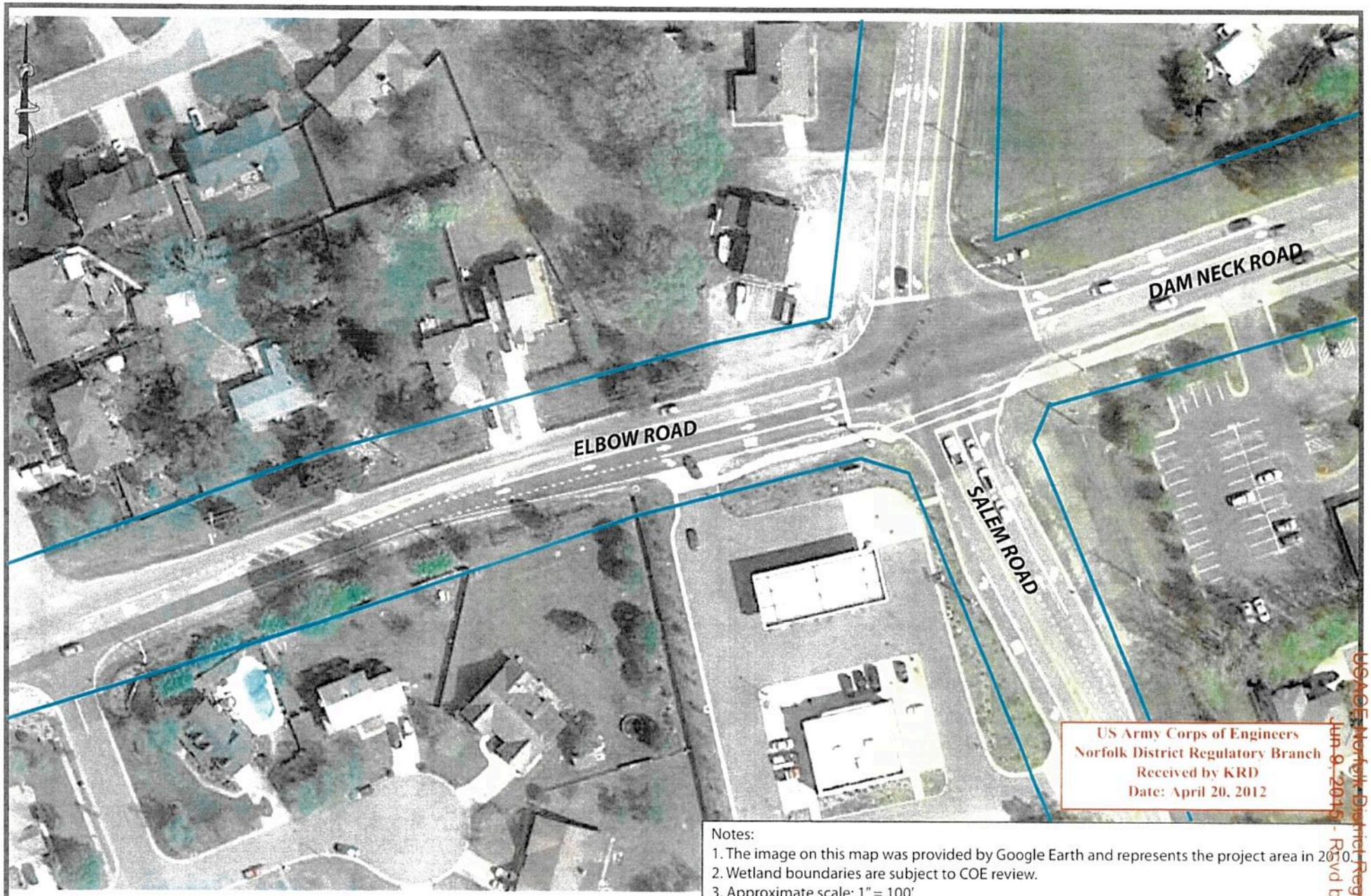

US Army Corps of Engineers
Norfolk District Regulatory Branch
Received by KRD
Date: April 20, 2012

USACE Norfolk District Regulatory
Jun 8, 2016 - Rcvd by ZTM

Notes:
1. The image on this map was provided by Google Earth and represents the project area in 2010.
2. Wetland boundaries are subject to COE review.
3. Approximate scale: 1" = 100'

MAP Environmental Inc
116 Landmark Square Suite 101
Virginia Beach, Virginia 23452
office (757)498-6131
fax (757)498-6132
www.mapenvironmental.com

Project:	Elbow Rd, Phase II
Job#:	11107
Location:	Virginia Beach, VA
Date:	February 20, 2012

Legend
- Project Limits
- Jurisdictional Wetlands
- OP# Observation Point
- # Wetlands Flags

Wetlands Observations

Figure: 8

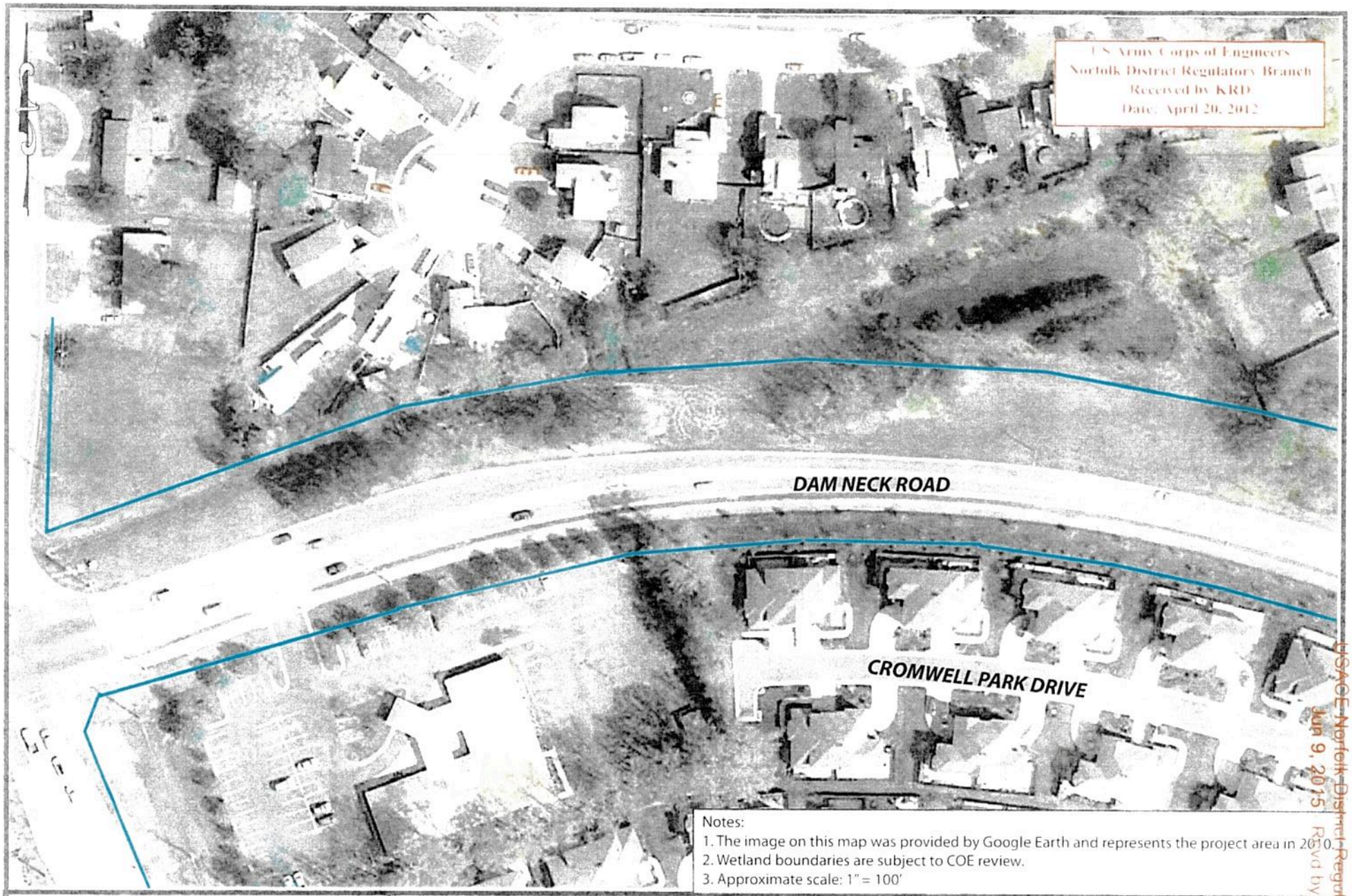

U.S. Army Corps of Engineers
Norfolk District Regulatory Branch
Received by KRD
Date: April 20, 2012

USACE-Norfolk District-Regulatory
Jun 9, 2015
Rcvd by ZTM

Notes:
1. The image on this map was provided by Google Earth and represents the project area in 2010.
2. Wetland boundaries are subject to COE review.
3. Approximate scale: 1" = 100'

MAP Environmental Inc
11 Landmark Square Suite 101
Virginia Beach, Virginia 23452
office: 757-496-6127
fax: 757-496-6122
www.mapenvironmental.com

Project:	Elbow Rd, Phase II
Job#:	11107
Location:	Virginia Beach, VA
Date:	February 20, 2012

Legend
- Project Limits
- Jurisdictional Wetlands
- OP# Observation Point
- # Wetlands Flags

Wetlands Observations

Figure: 9

MAP Environmental Inc
116 Landmark Square Suite 101
Virginia Beach, Virginia 23452
office (757) 498-6131
fax (757) 498-6132
www.mapenvironmental.com

Project:	Elbow Rd, Phase II
Job#:	11107
Location:	Virginia Beach, VA
Date:	February 20, 2012

Legend

- Project Limits
- Jurisdictional Wetlands
- OP# Observation Point
- # Wetlands Flags

Wetlands Observations

Figure: 10

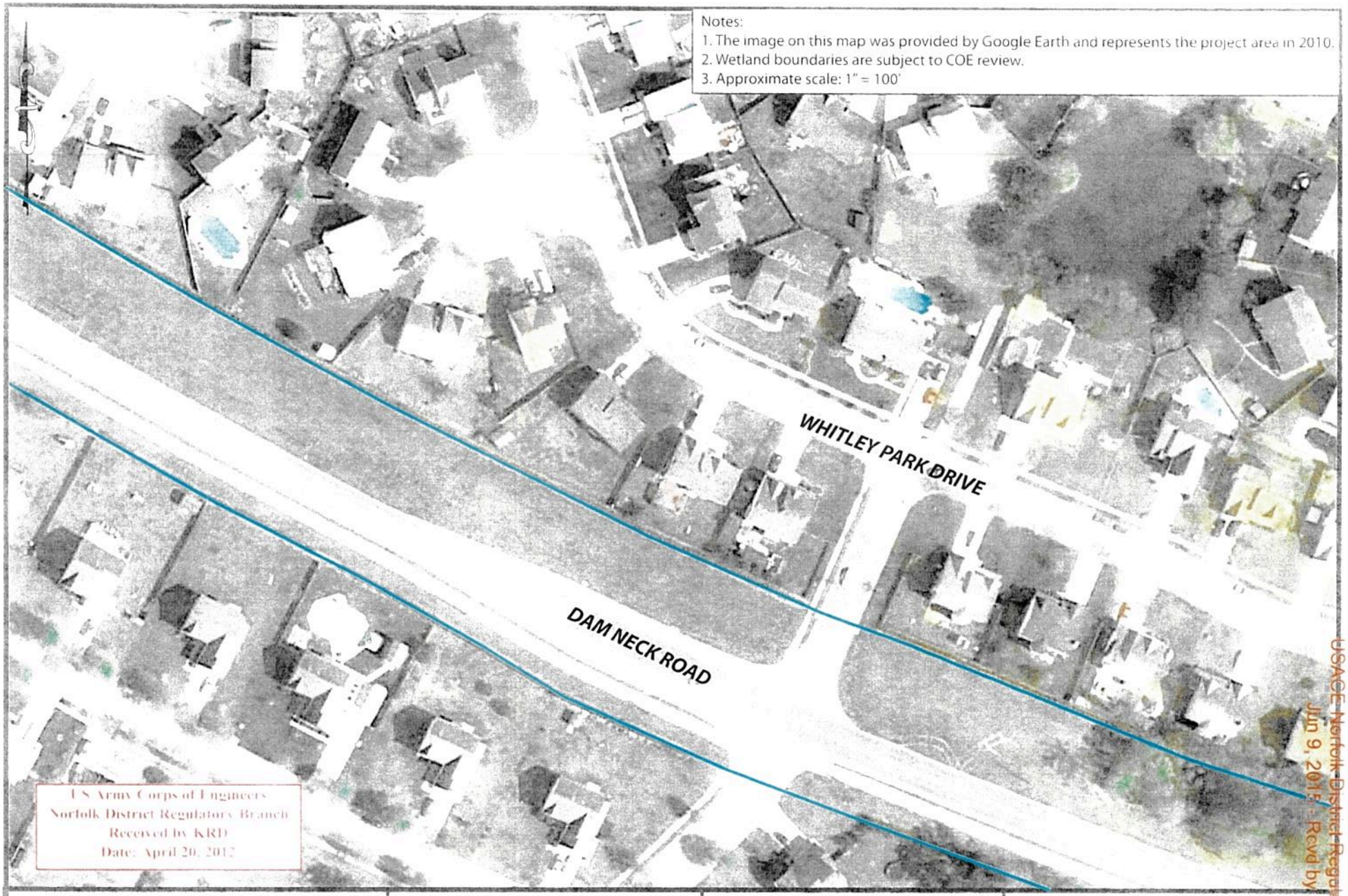

Notes:
1. The image on this map was provided by Google Earth and represents the project area in 2010.
2. Wetland boundaries are subject to COE review.
3. Approximate scale: 1" = 100'

US Army Corps of Engineers
Norfolk District Regulatory Branch
Received by KRD
Date: April 20, 2012

USACE Norfolk District Regulatory
Jun 9, 2015 - Rcvd by: ZTM

MAP Environmental Inc
116 Landmark Square Suite 101
Virginia Beach, Virginia 23452
Phone 757-498-6131
Fax 757-498-6132
www.mapenvironmental.com

Project:	Elbow Rd, Phase II
Job#:	11107
Location:	Virginia Beach, VA
Date:	February 20, 2012

Legend
- Project Limits
- Jurisdictional Wetlands
- OP# Observation Point
- # Wetlands Flags

Wetlands Observations
Figure: 11

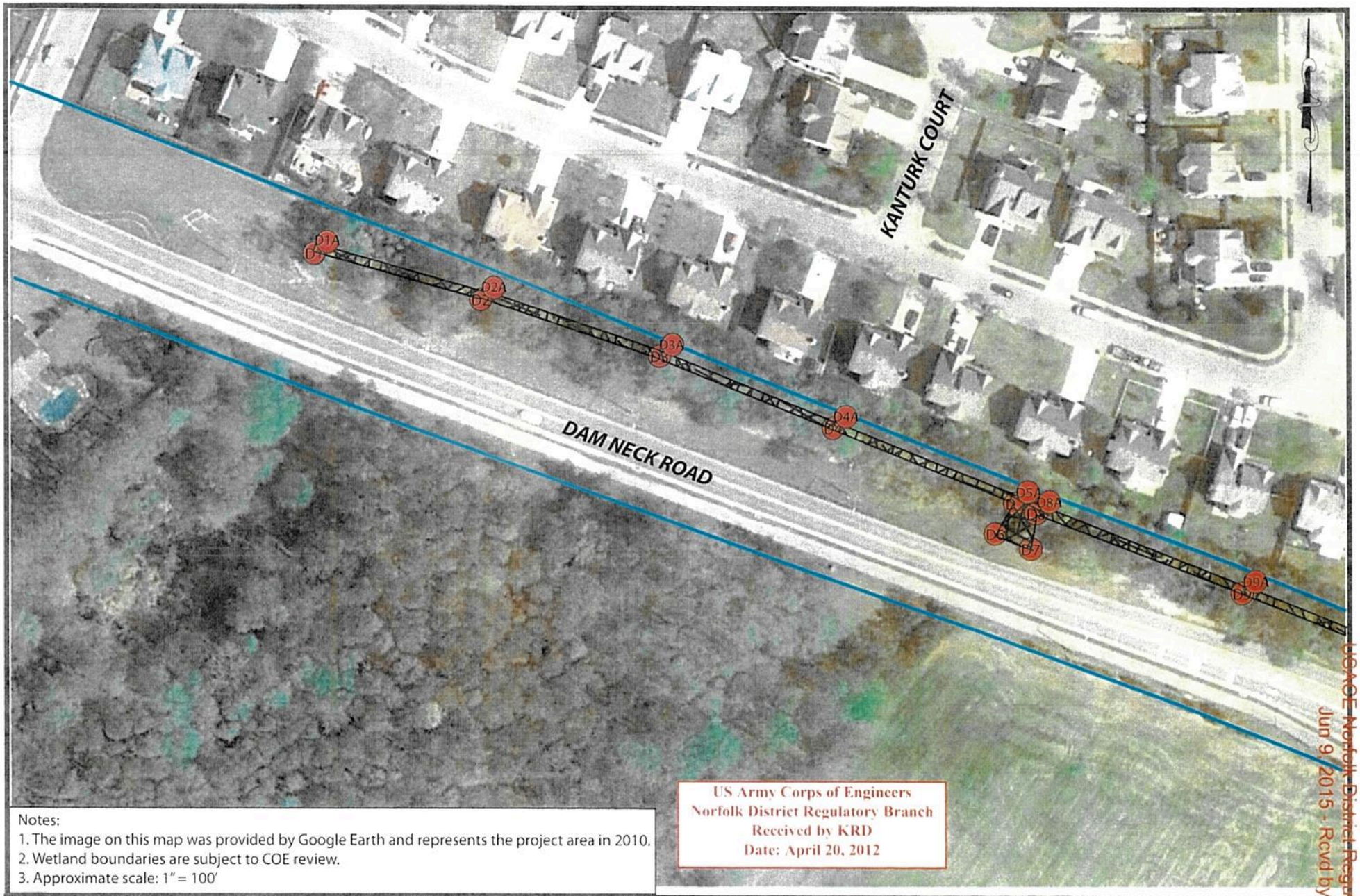

Notes:
1. The image on this map was provided by Google Earth and represents the project area in 2010.
2. Wetland boundaries are subject to COE review.
3. Approximate scale: 1" = 100'

US Army Corps of Engineers
Norfolk District Regulatory Branch
Received by KRD
Date: April 20, 2012

USACE-Norfolk District-Regulatory
Jun 9, 2015 - Rcvd by ZTM

MAP Environmental Inc
116 Landmark Square Suite 101
Virginia Beach, Virginia 23452
office (757)498-6131
fax (757)498-6132
www.mapenvironmental.com

Project:	Elbow Rd, Phase II
Job#:	11107
Location:	Virginia Beach, VA
Date:	April 20, 2012

Legend
- Project Limits
- Jurisdictional Ditch
- OP# Observation Point
- # Wetlands Flags

Wetlands Observations

Figure: 12

Notes:
1. The image on this map was provided by Google Earth and represents the project area in 2010.
2. Wetland boundaries are subject to COE review.
3. Approximate scale: 1" = 100'

MAP Environmental Inc
116 Landmark Square Suite 101
Virginia Beach, Virginia 23452
office: 757-498-6131
fax: 757-498-6132
www.mapenvironmental.com

Project:	Elbow Rd, Phase II
Job#:	11107
Location:	Virginia Beach, VA
Date:	April 20, 2012

Legend
- Project Limits
- Jurisdictional Ditch
- OP# Observation Point
- # Wetlands Flags

Wetlands Observations
Figure: 13

USACE Norfolk District Regulatory
Jan 9, 2015 - Rcvd by ZTM

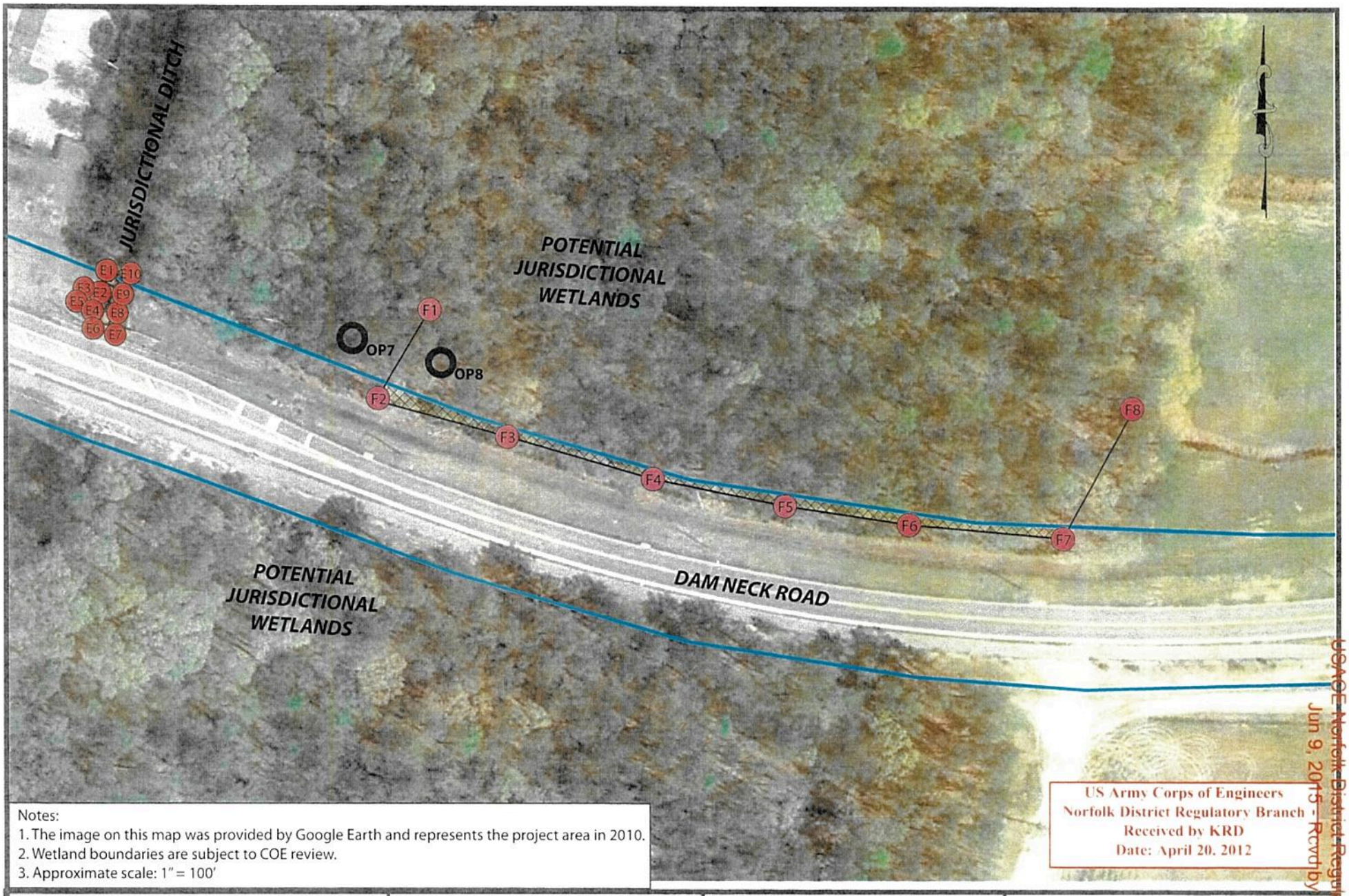

Notes:
1. The image on this map was provided by Google Earth and represents the project area in 2010.
2. Wetland boundaries are subject to COE review.
3. Approximate scale: 1" = 100'

MAP Environmental Inc
116 Landmark Square Suite 101
Virginia Beach, Virginia 23452
office (757)498-6131
fax (757)498-6132
www.mapenvironmental.com

Project:	Elbow Rd, Phase II
Job#:	11107
Location:	Virginia Beach, VA
Date:	April 20, 2012

Legend
- Project Limits
- Jurisdictional Wetlands
- OP# Observation Point
- # Wetlands Flags

Wetlands Observations
Figure: 14

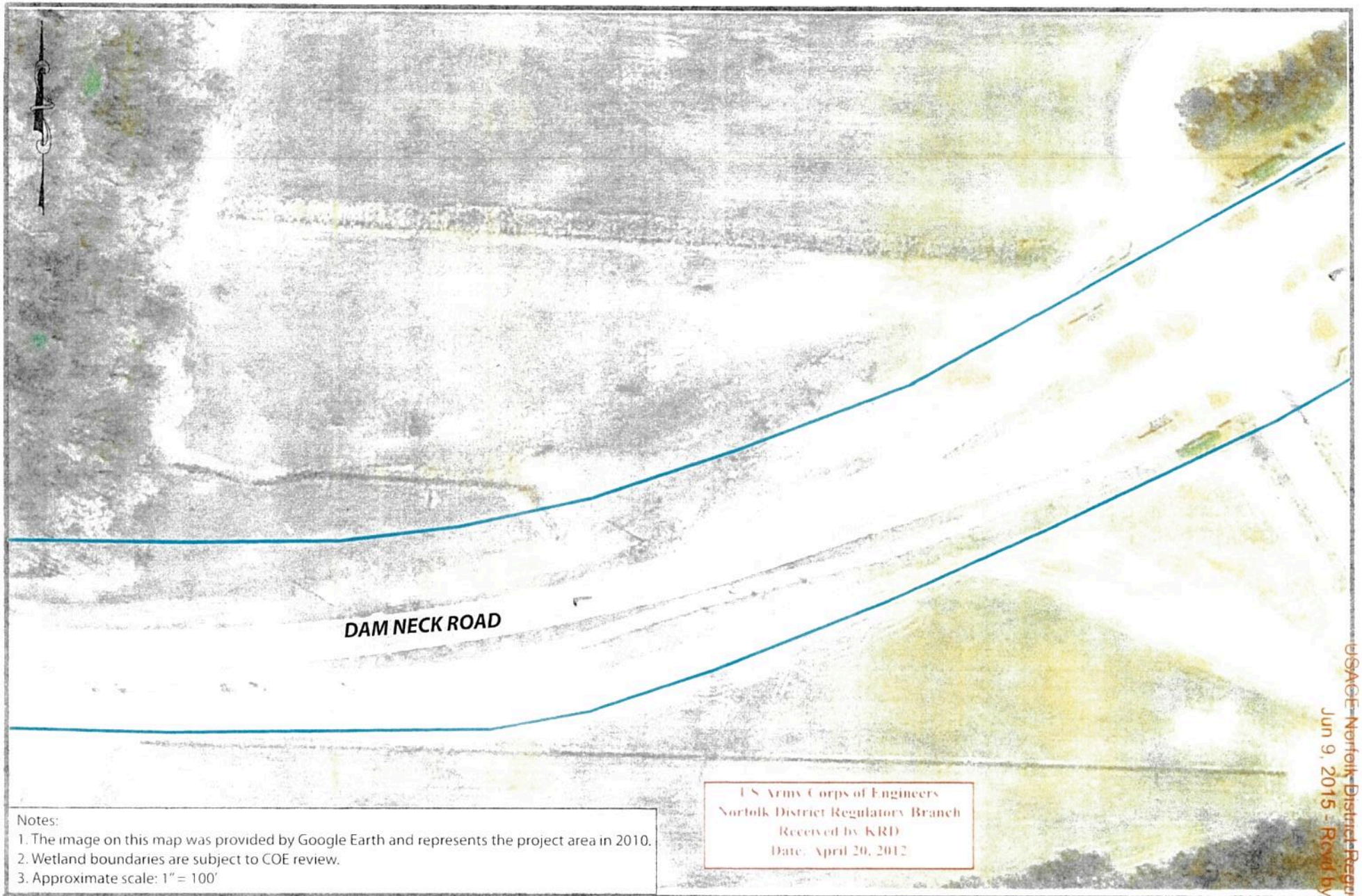

U.S. Army Corps of Engineers
Norfolk District Regulatory Branch
Received by KRD
Date: April 20, 2012

USACE-Norfolk District Regulatory
Jun 9, 2015 - Rcvd by ZTM

Notes:
1. The image on this map was provided by Google Earth and represents the project area in 2010.
2. Wetland boundaries are subject to COE review.
3. Approximate scale: 1" = 100'

MAP Environmental Inc
116 Landmark Square Suite 101
Virginia Beach, Virginia 23452
phone: 757-498-6121
fax: 757-498-6132
www.mapenvironmental.com

Project:	Elbow Rd, Phase II
Job#:	11107
Location:	Virginia Beach, VA
Date:	February 20, 2012

Legend
- Project Limits
- Jurisdictional Wetlands
- OP# Observation Point
- (#) Wetlands Flags

Wetlands Observations
Figure: 15

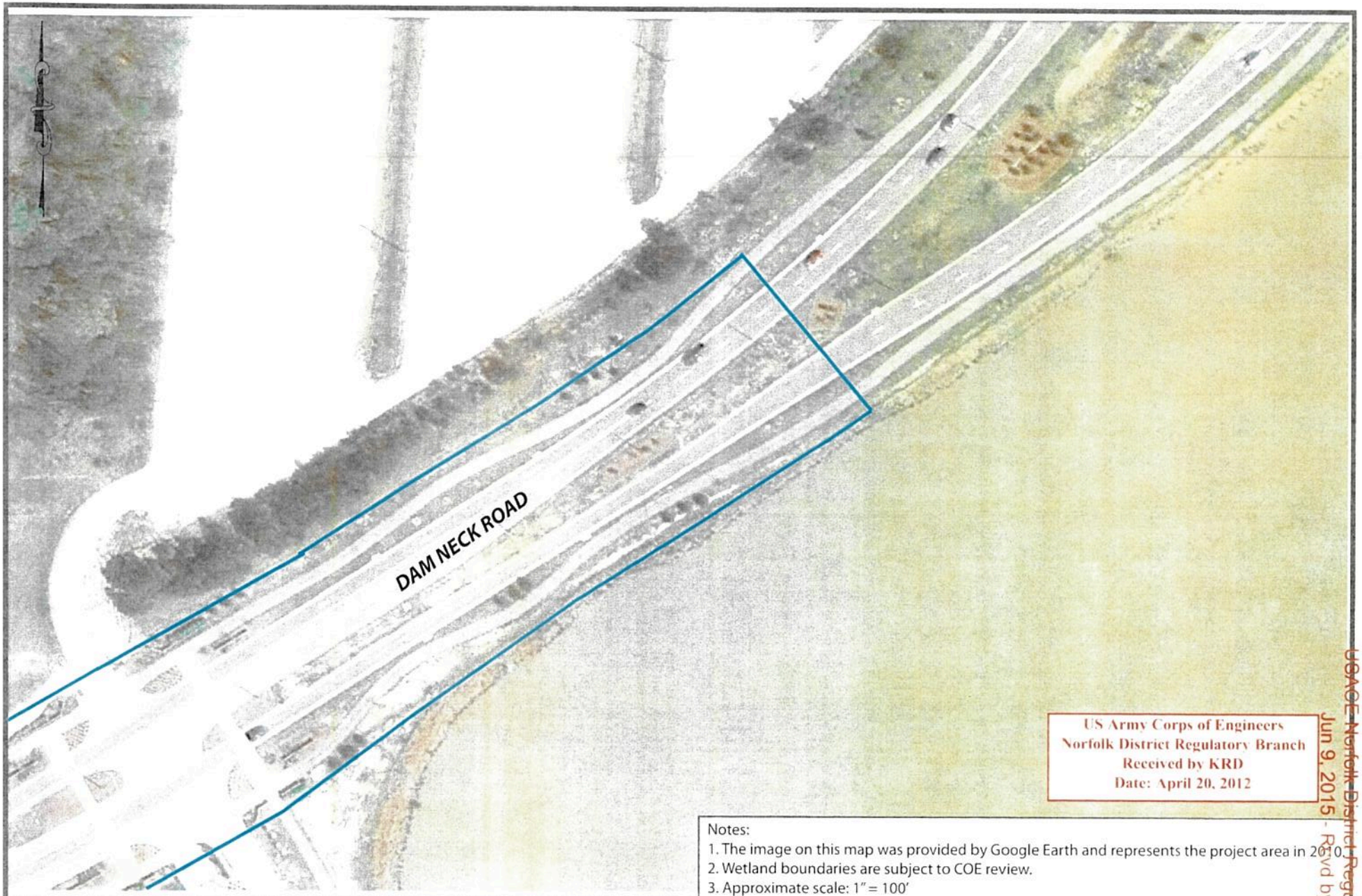

US Army Corps of Engineers
Norfolk District Regulatory Branch
Received by KRD
Date: April 20, 2012

USACE Norfolk District Regulatory
Jun 9, 2015 - Rcvd by ZTM

Notes:
1. The image on this map was provided by Google Earth and represents the project area in 2010.
2. Wetland boundaries are subject to COE review.
3. Approximate scale: 1" = 100'

MAP Environmental Inc
116 Landmark Square Suite 101
Virginia Beach, Virginia 23452
office (757)498-6131
fax (757)498-6132
www.mapenvironmental.com

Project:	Elbow Rd, Phase II
Job#:	11107
Location:	Virginia Beach, VA
Date:	February 20, 2012

Legend
- Project Limits
- Jurisdictional Wetlands
- OP# Observation Point
- # Wetlands Flags

Wetlands Observations

Figure: 16