USACE Norfolk District Regulatory
Jun 9, 2015 - Rcvd by ZTM

MAP Environmental Inc.
116 Landmark Square Suite 101 Virginia Beach, Virginia 23452
office (757)498-6131 fax(757)498-6132
www.mapenvironmental.com

MAP
Celebrating 15 Years

Notes:
1. The image provided on this figure was provided by Google Earth, and was taken approximately 1-2 years ago.
2. Image not to scale.

US Army Corps of Engineers
Norfolk District Regulatory Branch
Received by KRD
Date: February 28, 2014

Project:	Elbow Road Phase II
Location:	Virginia Beach, Virginia
Project #:	11107
Date:	February 21, 2014

Vicinity Map

Figure: 1

USACE Norfolk District Regulatory
Jun 9, 2015 - Rcvd by ZTM

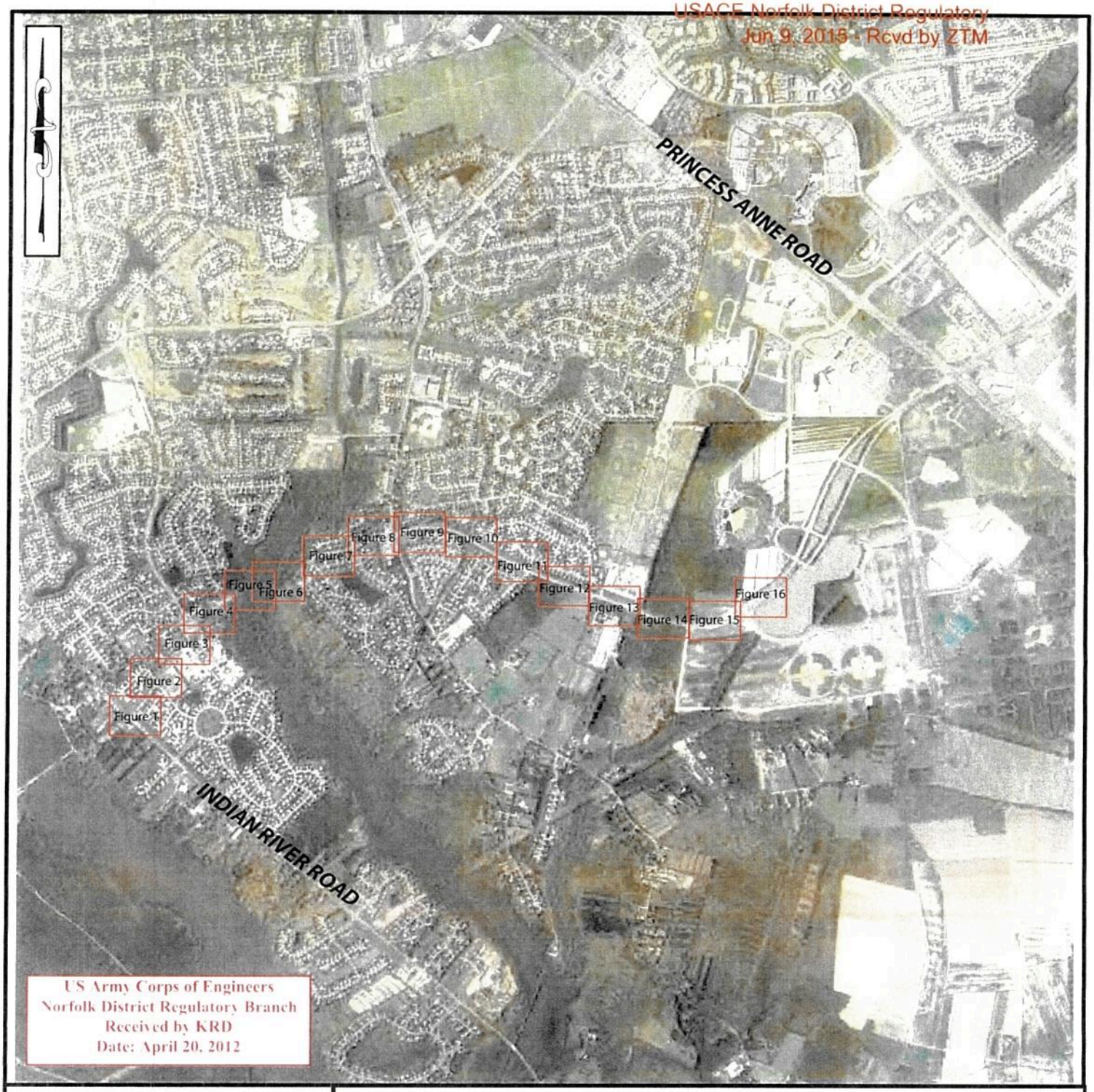

MAP Environmental Inc
116 Landmark Square Suite 101
Virginia Beach, Virginia 23452

office (757) 498-6131
fax (757) 498-6132

Notes:
1. The image provided on this figure was provided by Google Earth, and was taken approximately 1-2 years ago.
2. Image not to scale.

Project:	Elbow Road Phase II
Location:	Virginia Beach, Virginia
Project #:	11107
Date:	April 20, 2012

Wetlands Observations Index Map

Notes:
1. The image on this map was provided by Google Earth and represents the project area in 2010.
2. Wetland boundaries are subject to COE review.
3. Approximate scale: 1" = 100'

USACE Norfolk District Regulatory
Jun 9, 2015 - Rcvd by ZTM

MAP Environmental Inc
116 Landmark Square Suite 101
Virginia Beach, Virginia 23452
tel: 757-498-6131
fax: 757-498-6132
www.mapenvironmental.com

Project:	Elbow Rd, Phase II
Job#:	11107
Location:	Virginia Beach, VA
Date:	February 20, 2012

Legend
- Project Limits
- Jurisdictional Wetlands
- OP# Observation Point
- # Wetlands Flags

Wetlands Observations

Figure: 1

US Army Corps of Engineers
Norfolk District Regulatory Branch
Received by KRD
Date: April 20, 2012

Notes:
1. The image on this map was provided by Google Earth and represents the project area in 2010.
2. Wetland boundaries are subject to COE review.
3. Approximate scale: 1" = 100'

USACE-Norfolk District-Regulatory
Jun 9, 2015 - Rcvd by ZTM

MAP Environmental Inc
116 Landmark Square Suite 101
Virginia Beach, Virginia 23452
office (757)498-6131
fax(757)498-6132
www.mapenvironmental.com

Project:	Elbow Rd, Phase II
Job#:	11107
Location:	Virginia Beach, VA
Date:	February 20, 2012

Legend
- Project Limits
- Jurisdictional Wetlands
- OP# Observation Point
- # Wetlands Flags

Wetlands Observations
Figure: 2

U.S. Army Corps of Engineers
Norfolk District Regulatory Branch
Received by KRD
Date: April 20, 2012

USACE Norfolk District Regulatory
Jun 9, 2015 Rcvd by ZTM

Notes:
1. The image on this map was provided by Google Earth and represents the project area in 2010.
2. Wetland boundaries are subject to COE review.
3. Approximate scale: 1" = 100'

MAP Environmental Inc
116 Landmark Square Suite 101
Virginia Beach, Virginia 23452
Office: 757-498-6131
fax: 757-498-6132
www.mapenvironmental.com

Project:	Elbow Rd, Phase II
Job#:	11107
Location:	Virginia Beach, VA
Date:	February 20, 2012

Legend
- Project Limits
- Jurisdictional Wetlands
- OP# Observation Point
- # Wetlands Flags

Wetlands Observations

Figure: 3



US Army Corps of Engineers
Norfolk District Regulatory Branch
Received by KRD
Date: April 20, 2012

USACE Norfolk District Regulatory
Jun 9, 2015 - Rcvd by ZTM

Notes:
1. The image on this map was provided by Google Earth and represents the project area in 2010.
2. Wetland boundaries are subject to COE review.
3. Approximate scale: 1" = 100'

MAP Environmental Inc
116 Landmark Square Suite 101
Virginia Beach, Virginia 23452
office|757|498-6131
fax|757|498-6132
www.mapenvironmental.com

Project:	Elbow Rd, Phase II
Job#:	11107
Location:	Virginia Beach, VA
Date:	February 20, 2012

Legend
- Project Limits
- Jurisdictional Wetlands
- OP# Observation Point
- # Wetlands Flags

Wetlands Observations

Figure: 4

USACE Norfolk District Regulatory
Jun 9, 2015 - Rcvd by ZTM

U.S. Army Corps of Engineers
Norfolk District Regulatory Branch
Received by KRD
Date: April 20, 2012

Notes:
1. The image on this map was provided by Google Earth and represents the project area in 2010.
2. Wetland boundaries are subject to COE review.
3. Approximate scale: 1" = 100'



MAP Environmental Inc
116 Landmark Square Suite 101
Virginia Beach, Virginia 23452
office: 757-498-6131
fax: 757-498-6132
www.mapenvironmental.com

Project:	Elbow Rd, Phase II
Job#:	11107
Location:	Virginia Beach, VA
Date:	April 20, 2012

Legend
- Project Limits
- Jurisdictional Wetlands
- OP# Observation Point
- # Wetlands Flags

Wetlands Observations

Figure: 5

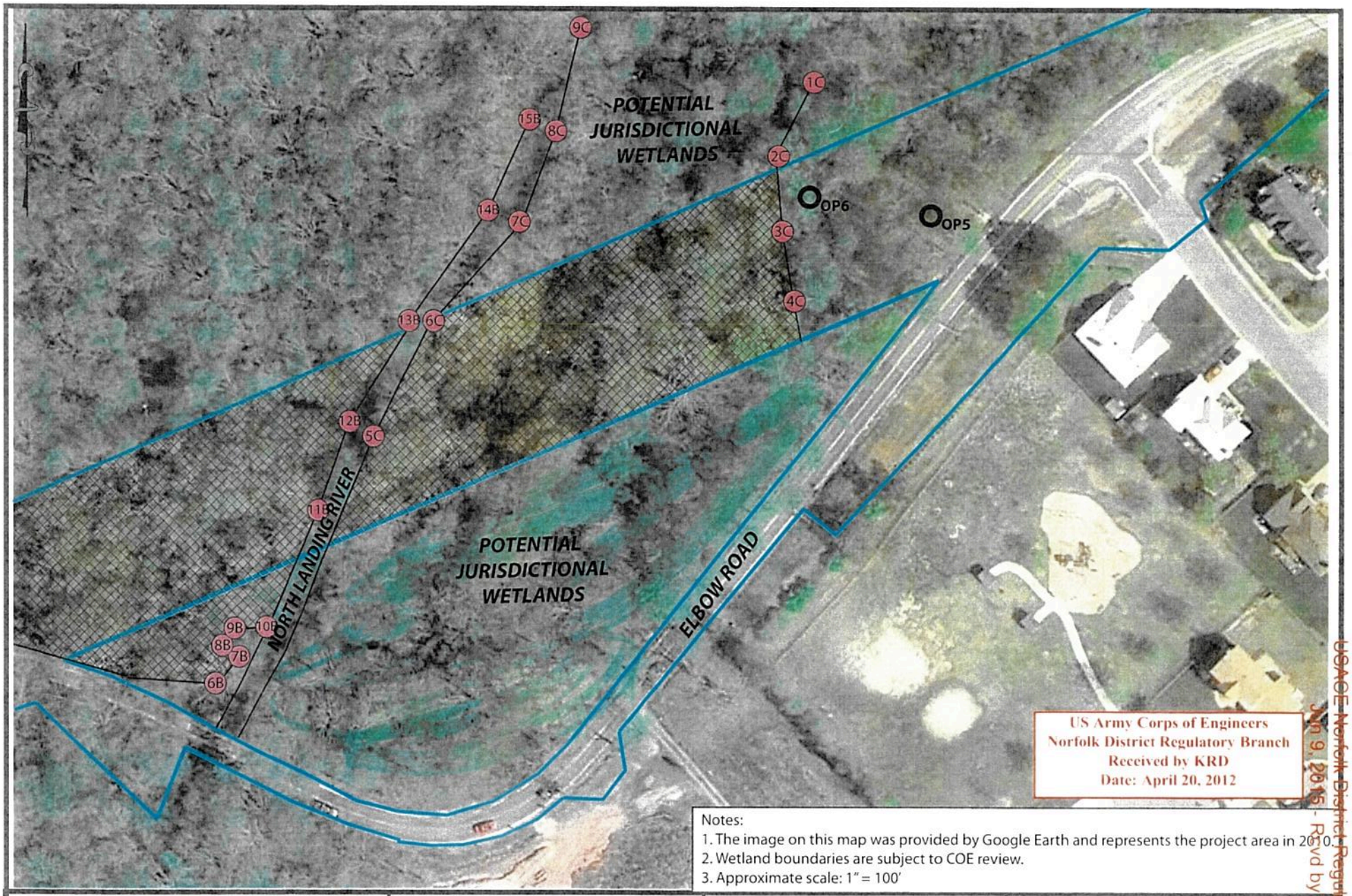

Notes:
1. The image on this map was provided by Google Earth and represents the project area in 2010.
2. Wetland boundaries are subject to COE review.
3. Approximate scale: 1" = 100'

USACE-Norfolk District-Regulatory
JAN 9, 2015 - Rcvd by ZTM

MAP Environmental Inc
116 Landmark Square Suite 101
Virginia Beach, Virginia 23452
office (757)498-6131
fax (757)498-6132
www.mapenvironmental.com

Project:	Elbow Rd, Phase II
Job#:	11107
Location:	Virginia Beach, VA
Date:	April 20, 2012

Legend
- Project Limits
- Jurisdictional Wetlands
- OP# Observation Point
- (#) Wetlands Flags

Wetlands Observations
Figure: 6

U.S. Army Corps of Engineers
Norfolk District Regulatory Branch
Received by KRD
Date: April 20, 2012

USACE Norfolk District Regulatory
Jun 9, 2015
Rcvd by ZTM

Notes:
1. The image on this map was provided by Google Earth and represents the project area in 2010.
2. Wetland boundaries are subject to COE review.
3. Approximate scale: 1" = 100'

MAP Environmental Inc
116 Landmark Square Suite 101
Virginia Beach, Virginia 23452
office: 757-496-6131
fax: 757-496-6132
www.mapenvironmental.com

Project:	Elbow Rd, Phase II
Job#:	11107
Location:	Virginia Beach, VA
Date:	Februrary 20, 2012

Legend
- Project Limits
- Jurisdictional Wetlands
- OP# Observation Point
- # Wetlands Flags

Wetlands Observations

Figure: 7