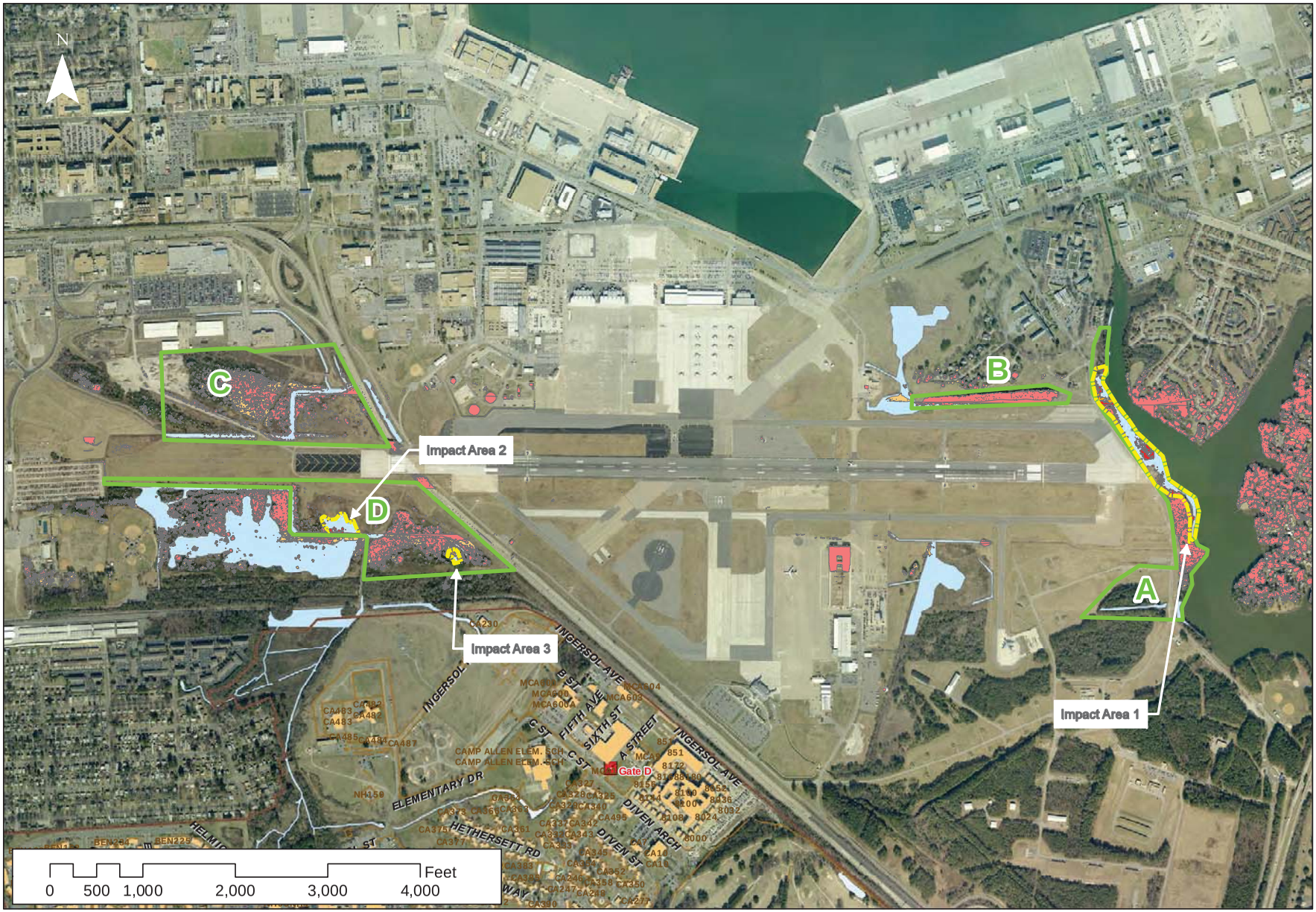

Figure 1
Chambers Field
OMP Project Area
Overview

Commander Navy Region
Mid-Atlantic GeoReadiness
Center

Legend

- Project Limits
- Impact Area
- Secondary Impact
- Immediate Impact
- Secondary Obstructions
- Immediate Obstructions
- Wetlands

Print Date: 1July, 2014

GeoReadiness Center
AM-GIS Mid-Atlantic
Norfolk, VA 23511
(757) 341-0270

This map is generated from data contained in the CNRMA GeoReadiness Center (GRC). The information contained in CNRMA GRC is not to be construed or used as a "legal description" nor is it survey grade. Plans and maps from this database are believed to be accurate but accuracy is not guaranteed and the burden for determining accuracy, completeness, and appropriateness for use rests solely on the user accessing this information. The user acknowledges and accepts all inherent limitations of the maps and data, including the fact that they are dynamic and in a constant state of maintenance, correction and revision. Data owners should be consulted if field verification or additional information is needed.

This map is For Official Use Only. Reproduction, distribution, publication, or exhibition of this data is strictly prohibited without the written consent of the CNRMA GRC.

For a list of data owners or to access the GRC, please visit our website on the NAVFAC portal.

File Path:

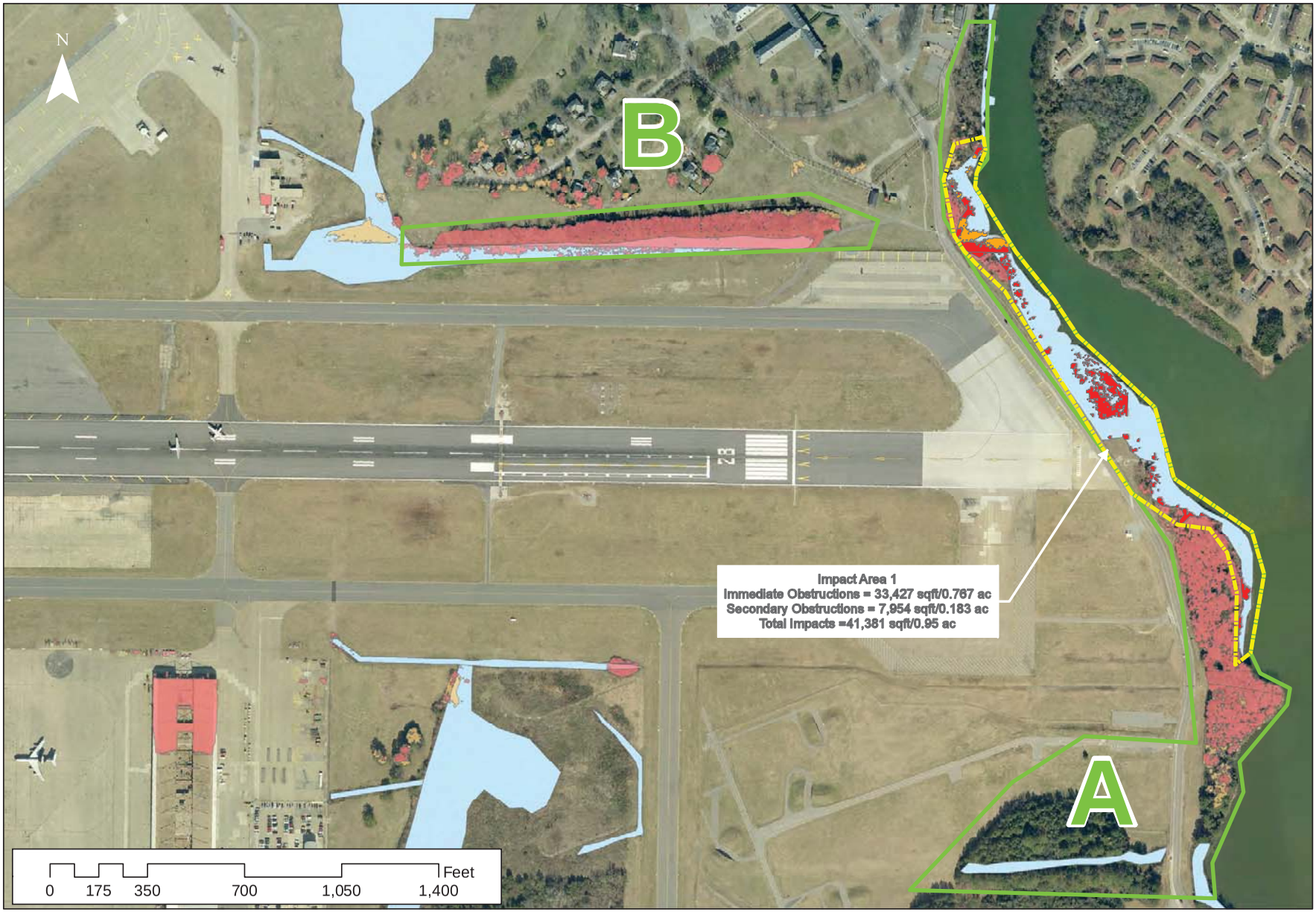

Figure 2
Chambers Field
OMP Impact Areas 1
East End

Commander Navy Region
Mid-Atlantic GeoReadiness
Center

Legend

- Impact Area
- Project Limits
- Secondary Impact
- Immediate Impact
- Immediate Obstructions
- Secondary Obstructions
- Wetlands

Print Date: 1 July, 2014

GeoReadiness Center
AM-GIS Mid-Atlantic
Norfolk, VA 23511
(757) 341-0270

This map is generated from data contained in the CNRMA GeoReadiness Center (GRC). The information contained in CNRMA GRC is not to be construed or used as a "legal description" nor is it survey grade. Plans and maps from this database are believed to be accurate but accuracy is not guaranteed and the burden for determining accuracy, completeness, and appropriateness for use rests solely on the user accessing this information. The user acknowledges and accepts all inherent limitations of the maps and data, including the fact that they are dynamic and in a constant state of maintenance, correction and revision. Data owners should be consulted if field verification or additional information is needed.

This map is For Official Use Only. Reproduction, distribution, publication, or exhibition of this data is strictly prohibited without the written consent of the CNRMA GRC.

For a list of data owners or to access the GRC, please visit our website on the NAVFAC portal.

File Path:

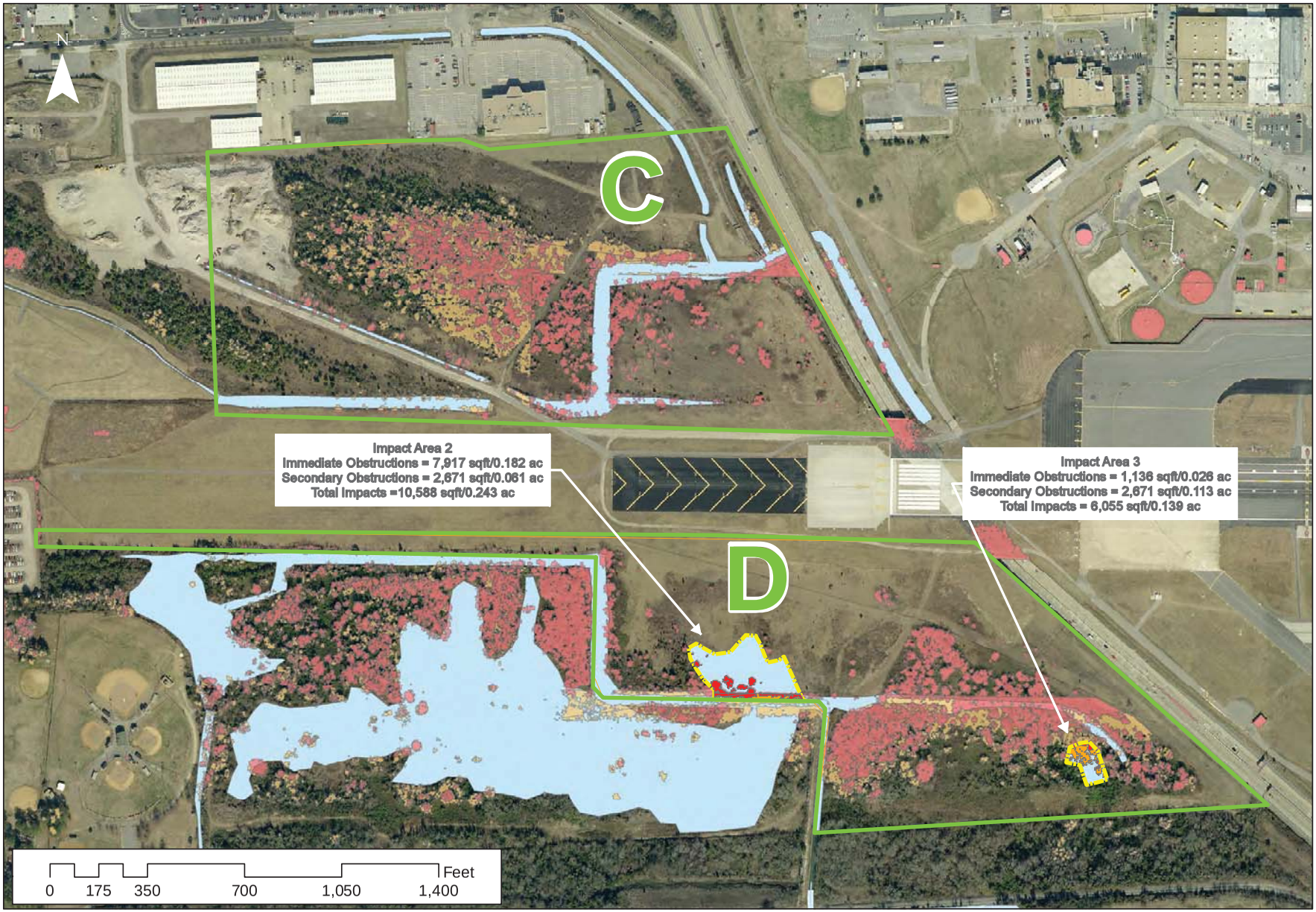

Figure 3
Chambers Field OMP
Impact Areas 2 & 3
West End

Commander Navy Region
Mid-Atlantic GeoReadiness
Center

Legend

- Project Limits
- Impact Area
- Secondary Impact
- Immediate Impact
- Secondary Obstructions
- Immediate Obstructions
- Wetlands

Print Date: 1July, 2014

GeoReadiness Center
AM-GIS Mid-Atlantic
Norfolk, VA 23511
(757) 341-0270

This map is generated from data contained in the CNRMA GeoReadiness Center (GRC). The information contained in CNRMA GRC is not to be construed or used as a "legal description" nor is it survey grade. Plans and maps from this database are believed to be accurate but accuracy is not guaranteed and the burden for determining accuracy, completeness, and appropriateness for use rests solely on the user accessing this information. The user acknowledges and accepts all inherent limitations of the maps and data, including the fact that they are dynamic and in a constant state of maintenance, correction and revision. Data owners should be consulted if field verification or additional information is needed.

This map is For Official Use Only. Reproduction, distribution, publication, or exhibition of this data is strictly prohibited without the written consent of the CNRMA GRC.

For a list of data owners or to access the GRC, please visit our website on the NAVFAC portal.

File Path:

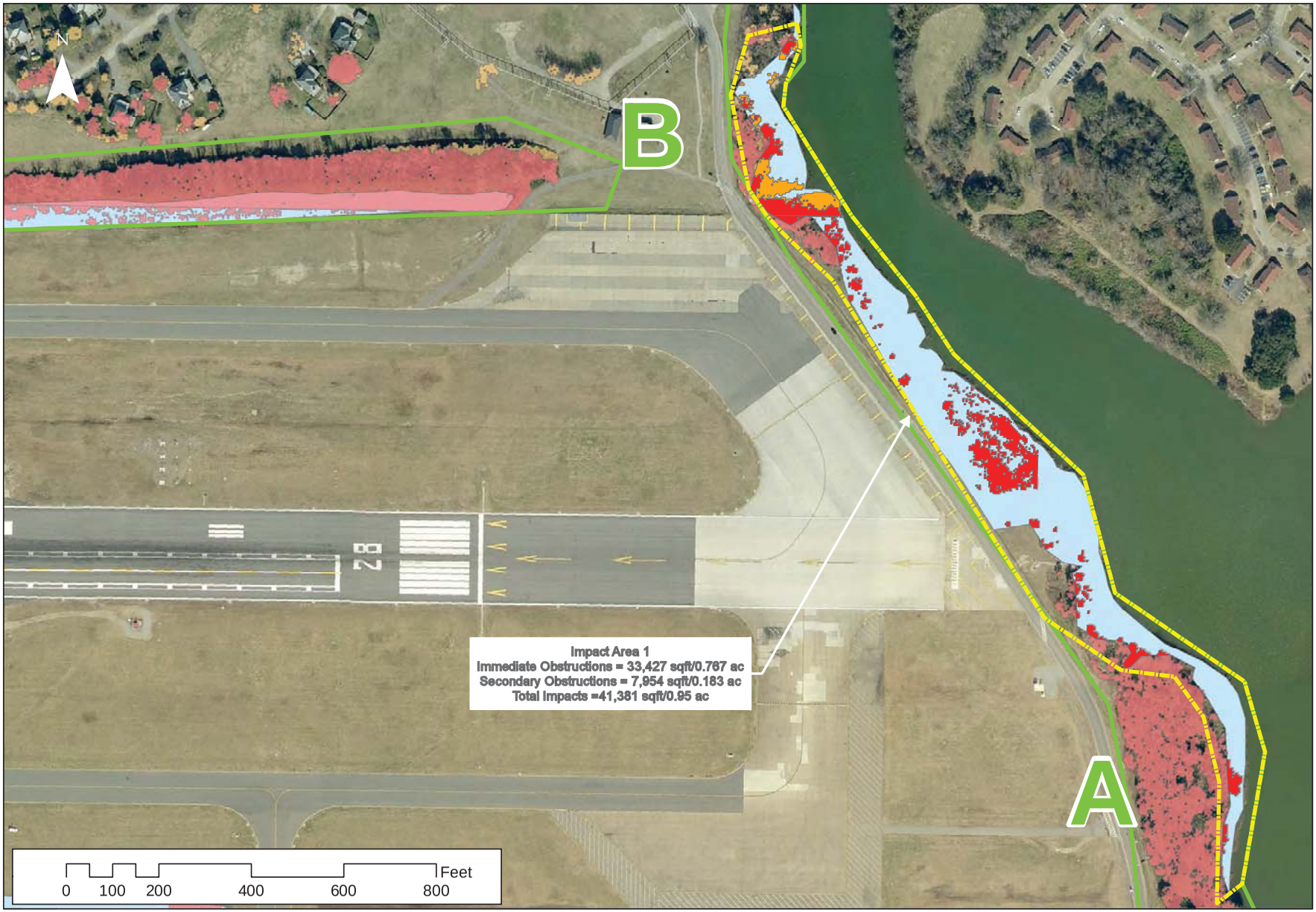

Figure 4
Chambers Field
OMP Impact Areas 1
East End

Commander Navy Region
Mid-Atlantic GeoReadiness
Center

Legend

- Impact Area
- Project Limits
- Secondary Impact
- Immediate Impact
- Immediate Obstructions
- Secondary Obstructions
- Wetlands

Print Date: 1 July, 2014

GeoReadiness Center
AM-GIS Mid-Atlantic
Norfolk, VA 23511
(757) 341-0270

This map is generated from data contained in the CNRMA GeoReadiness Center (GRC). The information contained in CNRMA GRC is not to be construed or used as a "legal description" nor is it survey grade. Plans and maps from this database are believed to be accurate but accuracy is not guaranteed and the burden for determining accuracy, completeness, and appropriateness for use rests solely on the user accessing this information. The user acknowledges and accepts all inherent limitations of the maps and data, including the fact that they are dynamic and in a constant state of maintenance, correction and revision. Data owners should be consulted if field verification or additional information is needed.

This map is For Official Use Only. Reproduction, distribution, publication, or exhibition of this data is strictly prohibited without the written consent of the CNRMA GRC.

For a list of data owners or to access the GRC, please visit our website on the NAVFAC portal.

File Path:

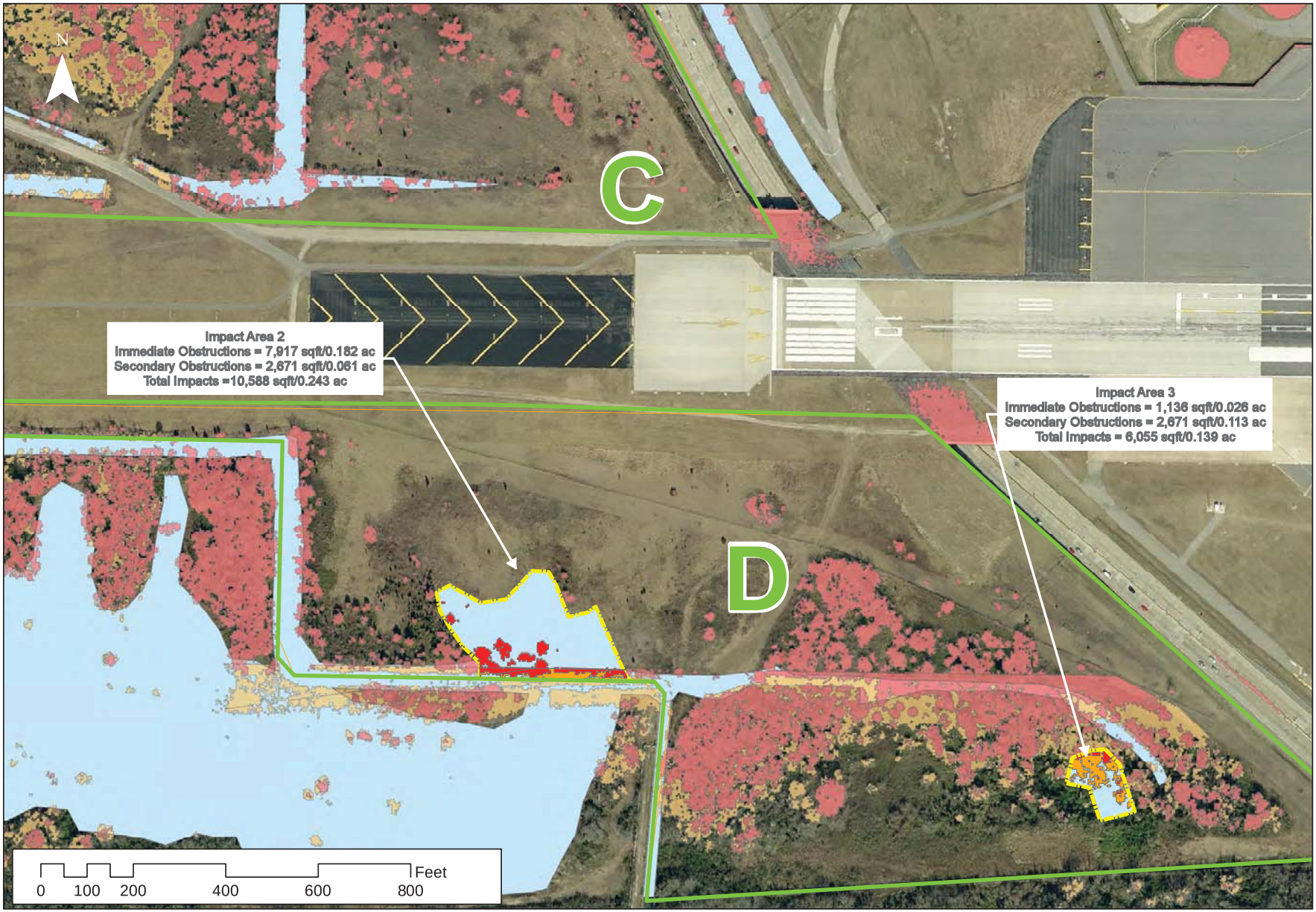

Figure 5
Chambers Field OMP
Impact Areas 2 & 3
West End

Commander Navy Region
Mid-Atlantic GeoReadiness
Center

Legend

- Project Limits
- Impact Area
- Secondary Impact
- Immediate Impact
- Secondary Obstructions
- Immediate Obstructions
- Wetlands

Print Date: 1July, 2014

GeoReadiness Center
AM-GIS Mid-Atlantic
Norfolk, VA 23511
(757) 341-0270

This map is generated from data contained in the CNRMA GeoReadiness Center (GRC). The information contained in CNRMA GRC is not to be construed or used as a "legal description" nor is it survey grade. Plans and maps from this database are believed to be accurate but accuracy is not guaranteed and the burden for determining accuracy, completeness, and appropriateness for use rests solely on the user accessing this information. The user acknowledges and accepts all inherent limitations of the maps and data, including the fact that they are dynamic and in a constant state of maintenance, correction and revision. Data owners should be consulted if field verification or additional information is needed.

This map is For Official Use Only. Reproduction, distribution, publication, or exhibition of this data is strictly prohibited without the written consent of the CNRMA GRC.

For a list of data owners or to access the GRC, please visit our website on the NAVFAC portal.

File Path:

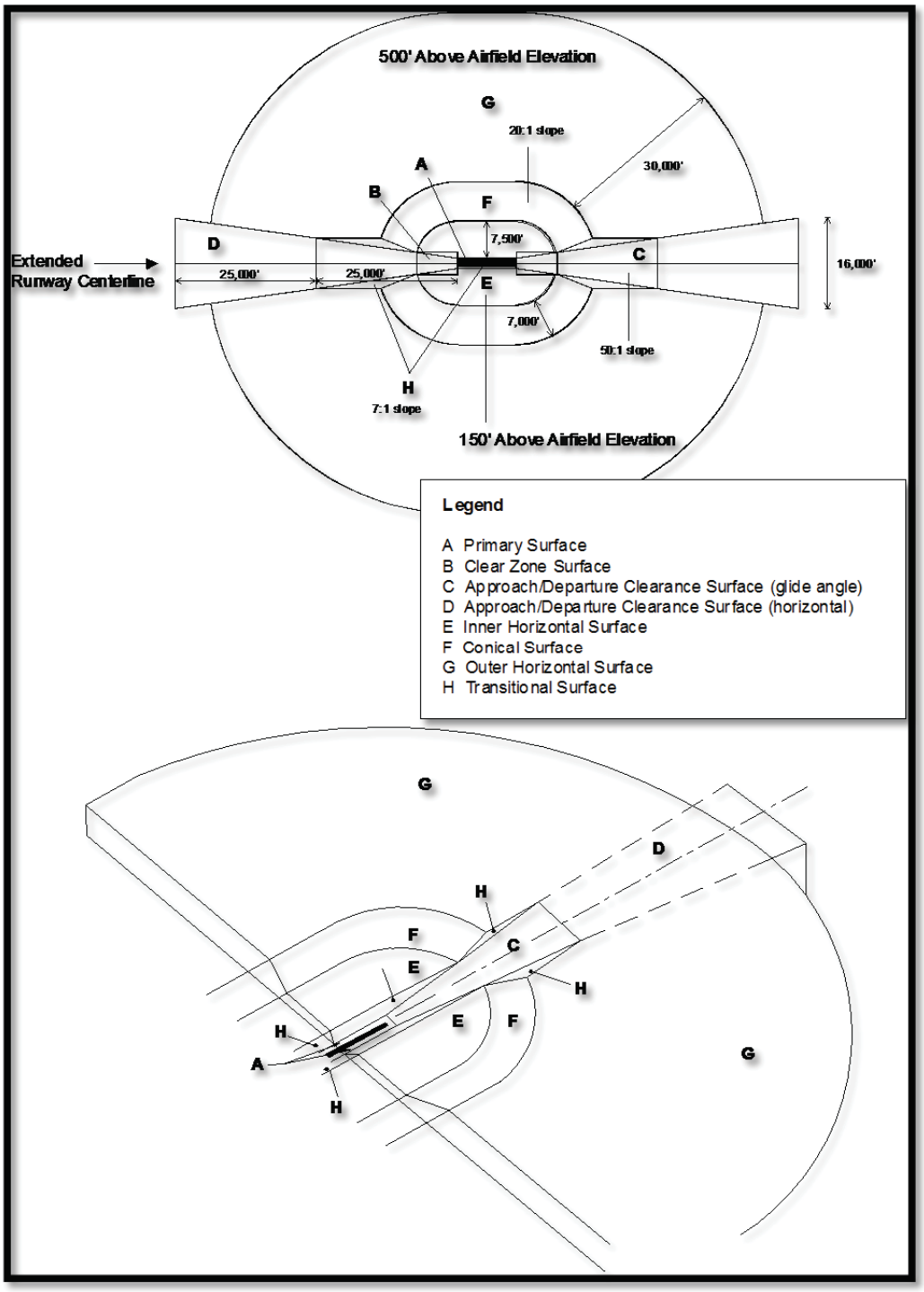

Figure 0–1. Conceptual AOA and Associated Surfaces and Clear Zones

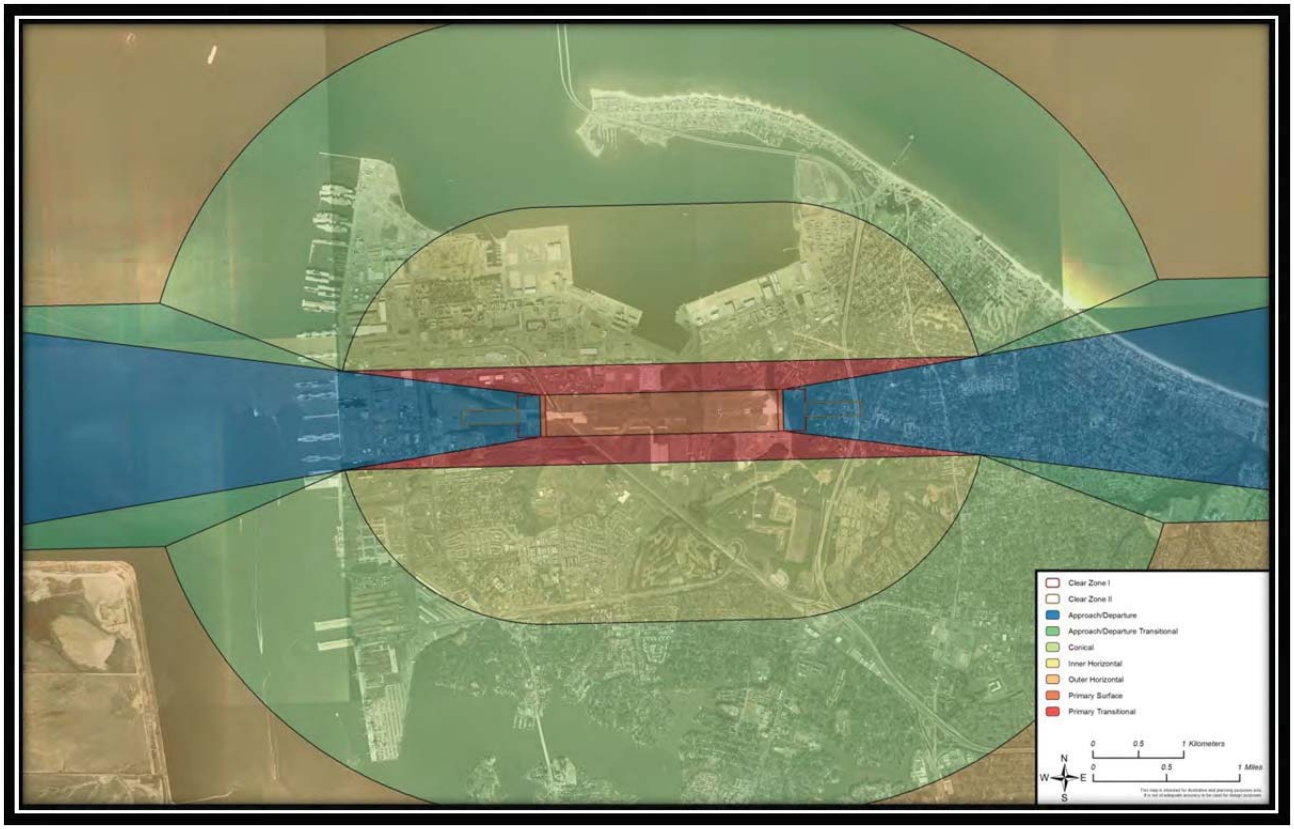

Figure 0–2. AOA at Chambers Field