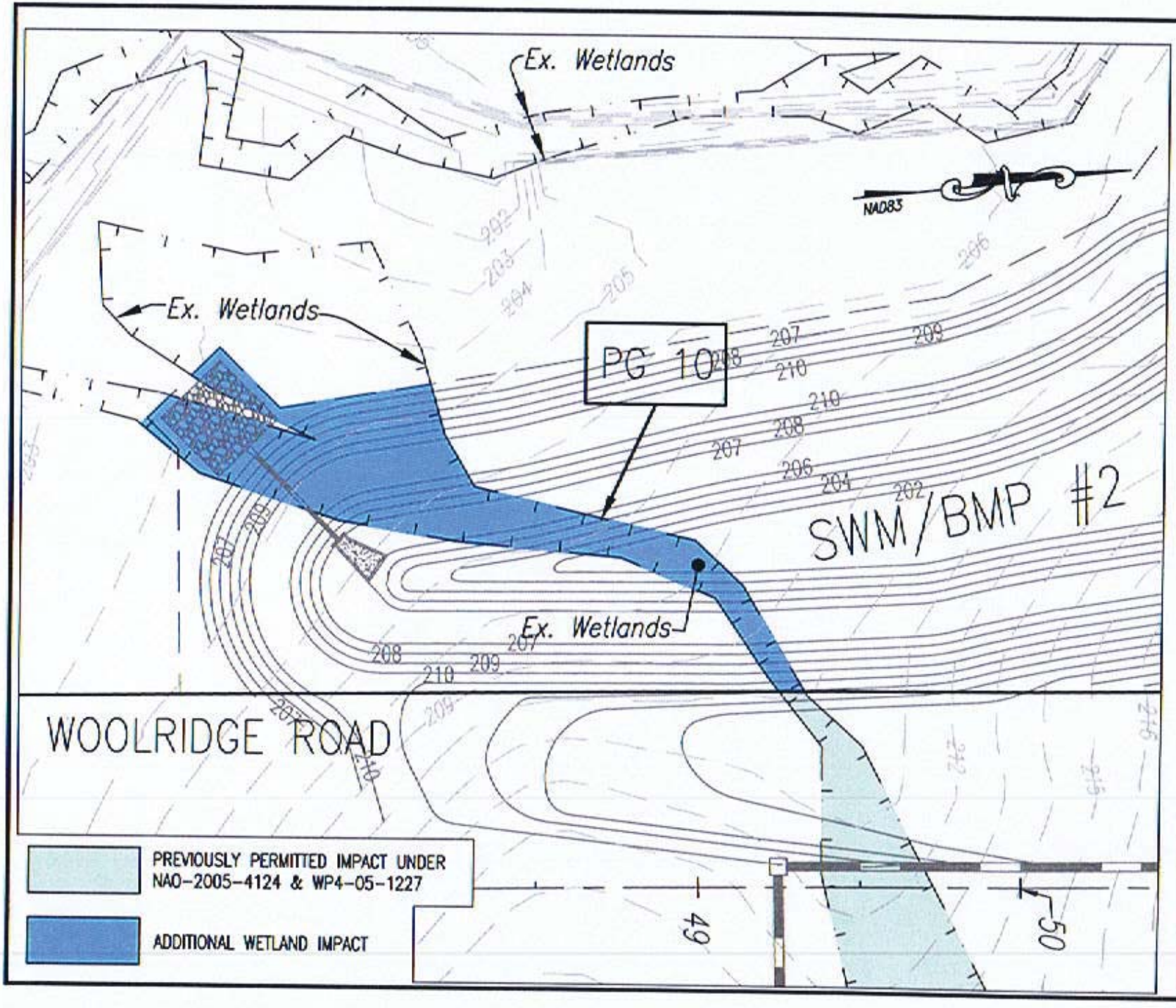

R.D. LEWIS & ASSOCIATES P.C.
Consulting Engineers · Land Surveyors & Planners

WOOLRIDGE ROAD EXTENSION
IMPACT PG 10
MATOACA DISTRICT CHESTERFIELD COUNTY, VIRGINIA
Date: AUGUST 26, 2014 *Scale: 1"=40'*

Sheet 1 Of 1

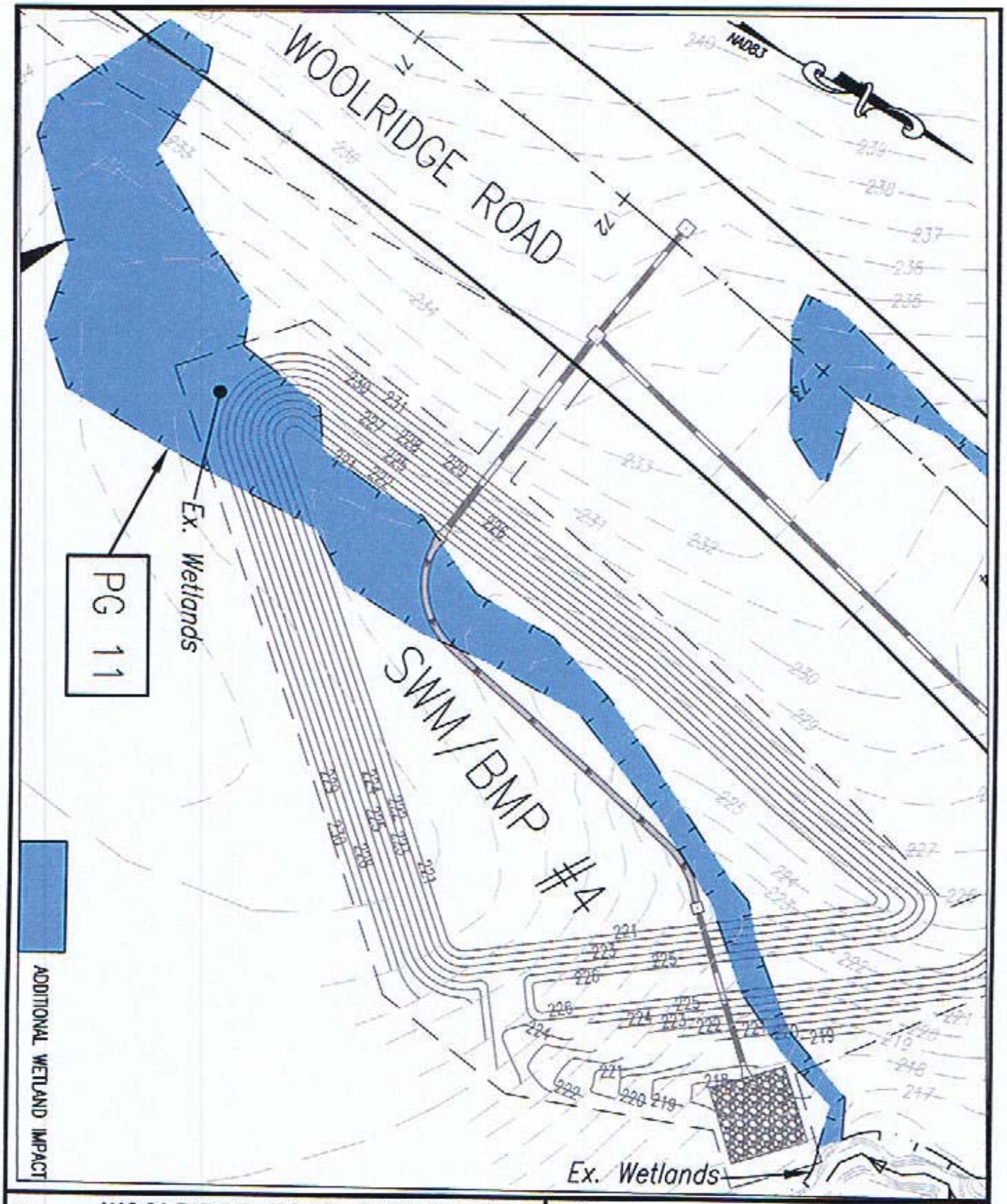

Sheet 1 Of 1

WOOLRIDGE ROAD EXTENSION

IMPACT PG 11

MATOACA DISTRICT CHESTERFIELD COUNTY, VIRGINIA

Date: AUGUST 26, 2014 *Scale: 1"=50'*

R.D. LEWIS & ASSOCIATES P.C.
Consulting Engineers · Land Surveyors & Planners

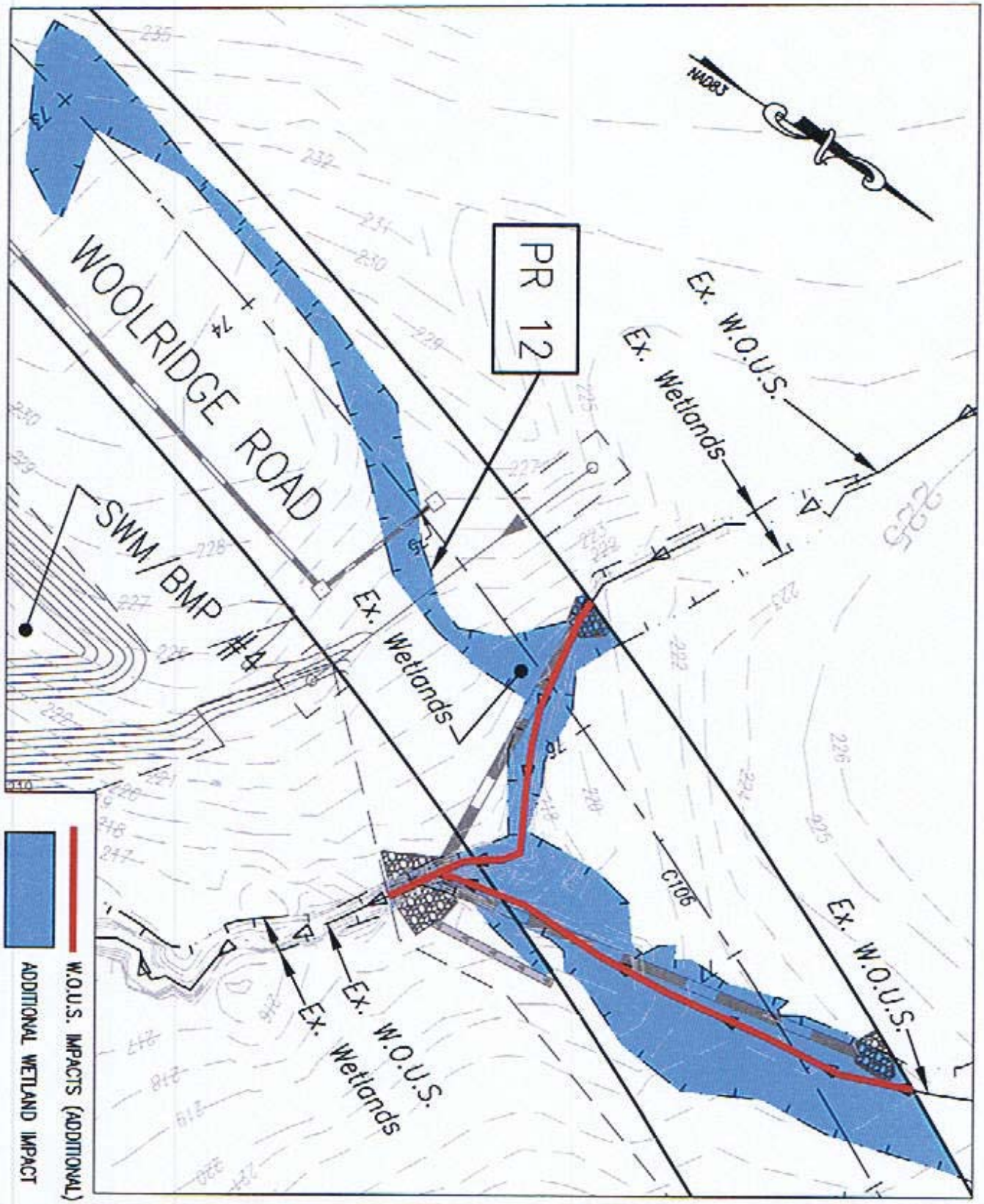

WOOLRIDGE ROAD EXTENSION

IMPACT PR 12

MATOACA DISTRICT CHESTERFIELD COUNTY, VIRGINIA

Date: AUGUST 26, 2014 *Scale: 1"=50'*

R.D. LEWIS & ASSOCIATES P.C.
Consulting Engineers · Land Surveyors & Planners
2114 Spencer Road · Richmond, Va 23230

Sheet 1 Of 1

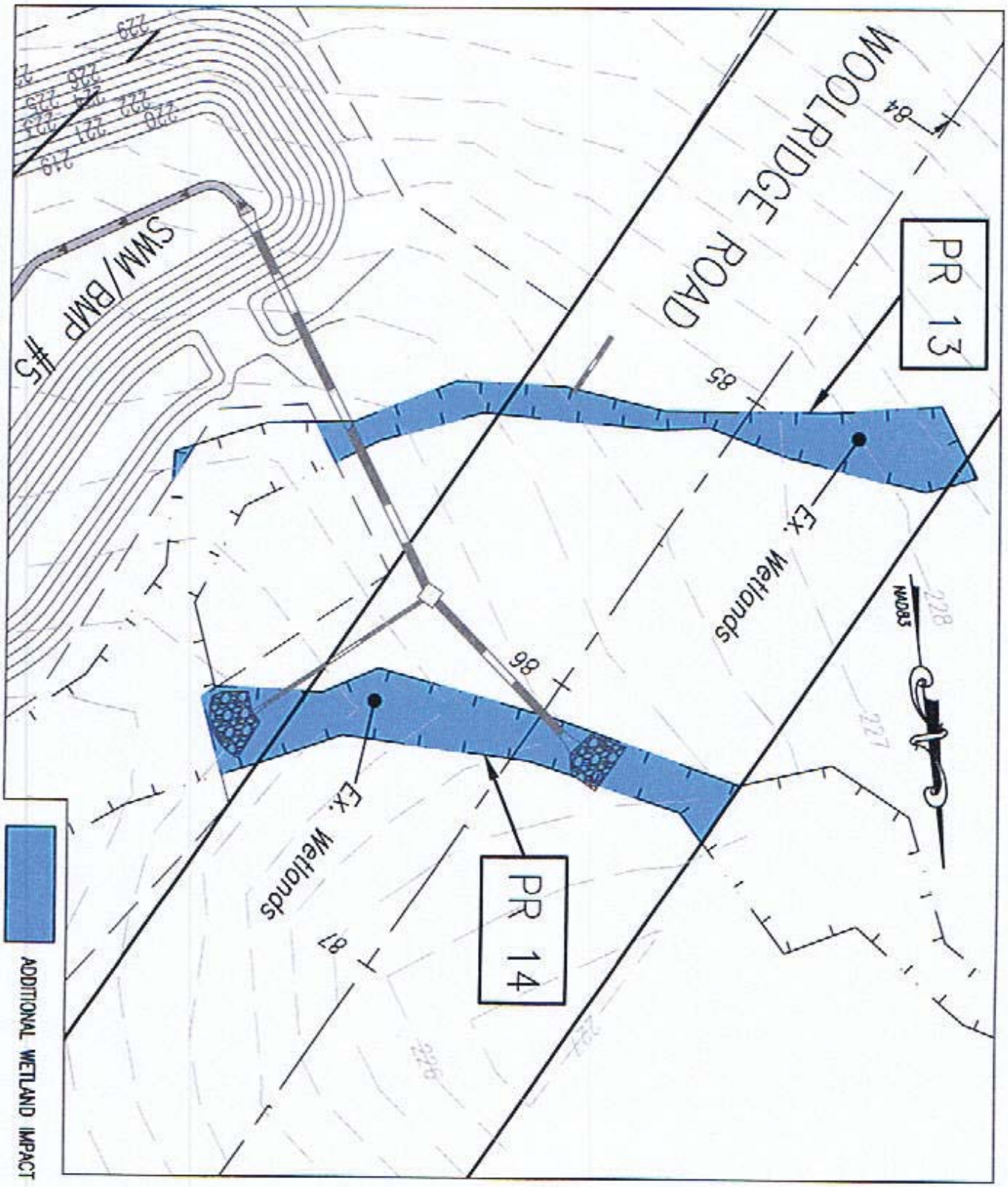

Sheet 1 Of 1

WOOLRIDGE ROAD EXTENSION

IMPACT PR 13 & 14

MATOACA DISTRICT CHESTERFIELD COUNTY, VIRGINIA

Date: AUGUST 26, 2014 *Scale: 1"=40'*

E.D. LEWIS & ASSOCIATES P.C.
Consulting Engineers · Land Surveyors & Planners
2118 Spencer Road · Richmond, VA 23230

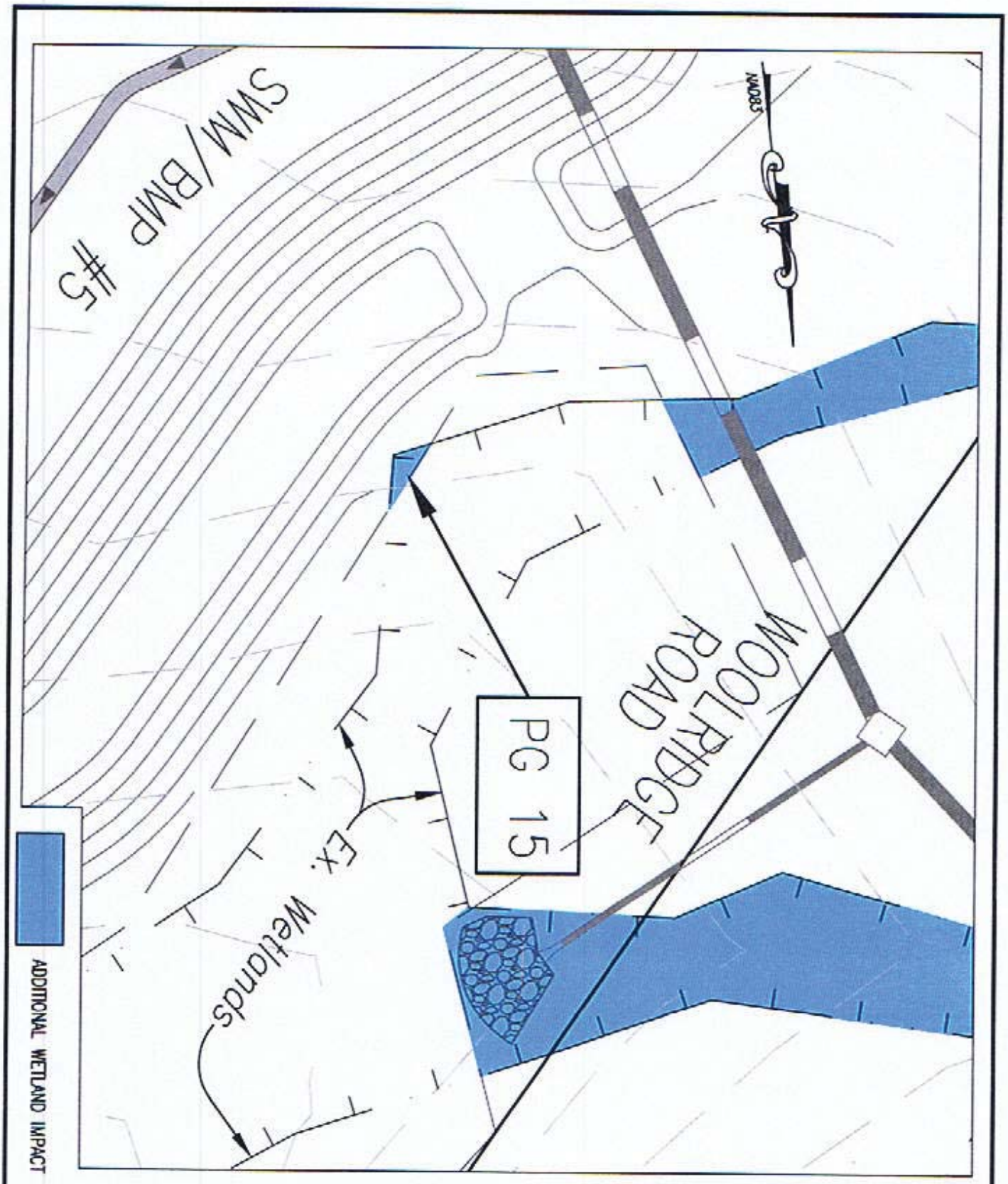

WOOLRIDGE ROAD EXTENSION

IMPACT PG 15

MATOACA DISTRICT CHESTERFIELD COUNTY, VIRGINIA

Date: AUGUST 26, 2014 *Scale: 1"=20'*

Sheet 1 Of 1

E.D. LEWIS & ASSOCIATES P.C.

Consulting Engineers · Land Surveyors & Planners

[illegible] Spencer Road · Richmond, VA [illegible]

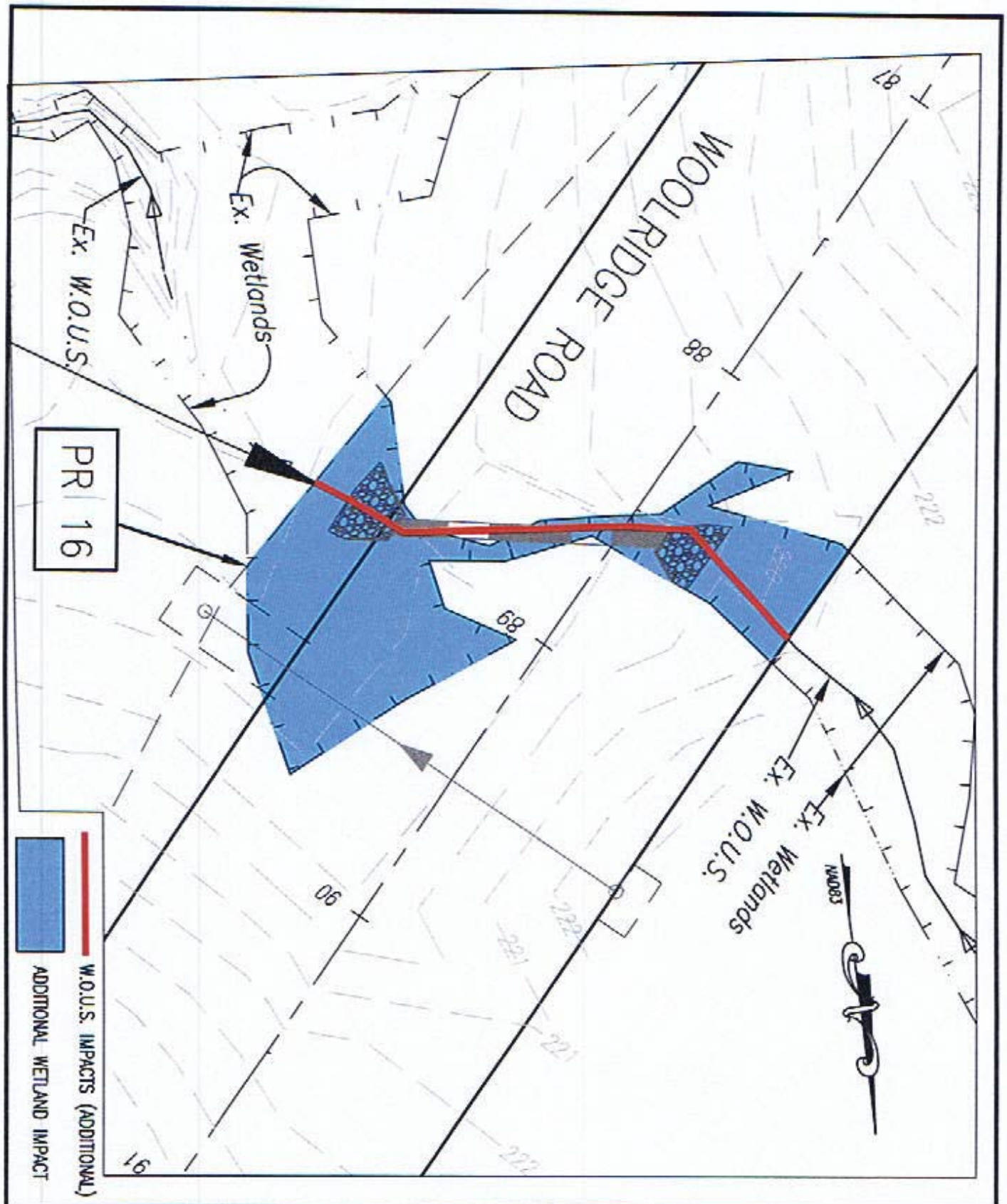

WOOLRIDGE ROAD EXTENSION

IMPACT PR 16

MATOACA DISTRICT CHESTERFIELD COUNTY, VIRGINIA

Date: AUGUST 26, 2014 *Scale: 1"=40'*

R.D. LEWIS & ASSOCIATES P.C.

Consulting Engineers · Land Surveyors & Planners

Sheet 1 Of 1

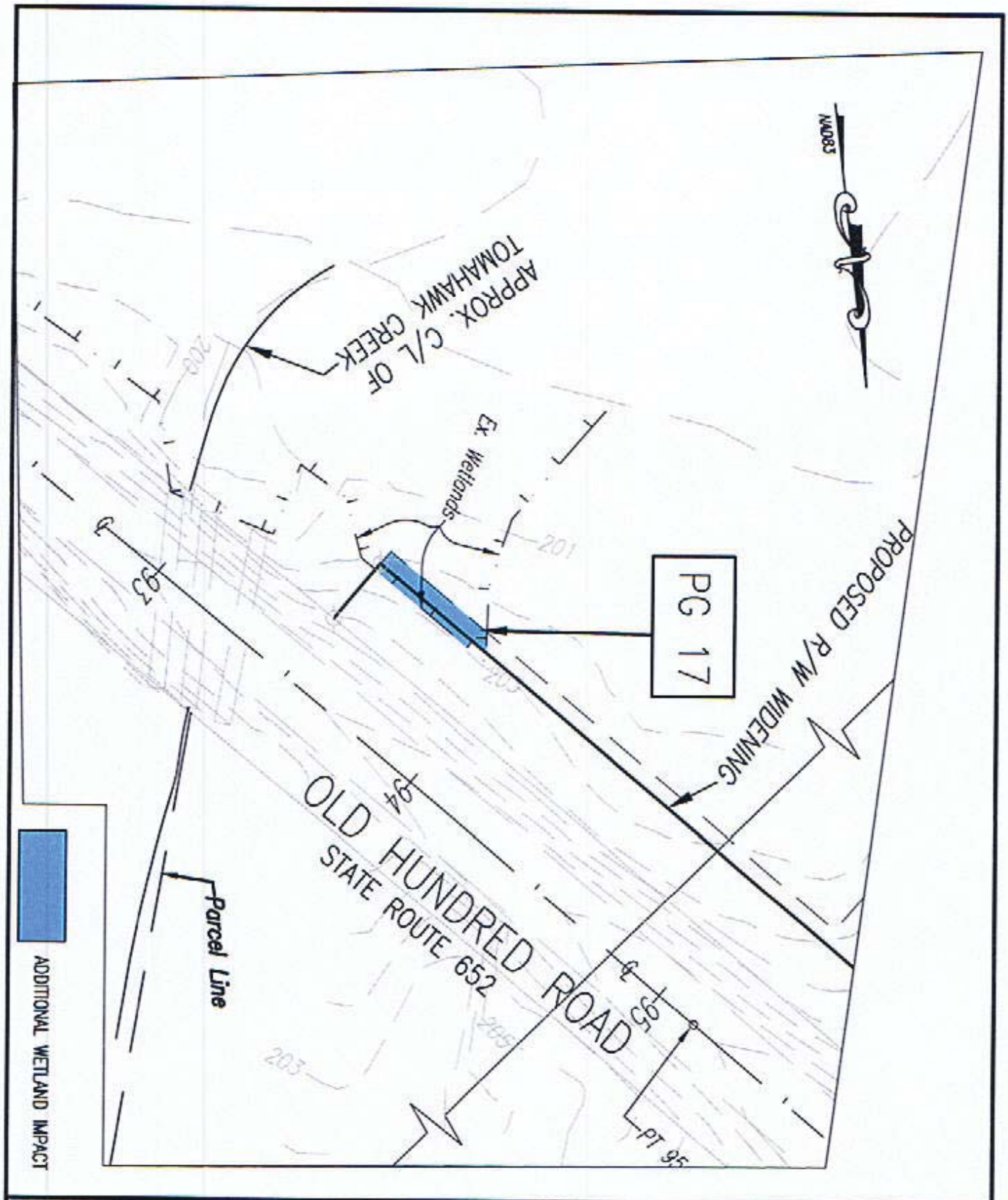

WOOLRIDGE ROAD EXTENSION

IMPACT PG 17

MATOACA DISTRICT CHESTERFIELD COUNTY, VIRGINIA

Date: AUGUST 26, 2014 *Scale: 1"=40'*

R.D. LEWIS & ASSOCIATES P.C.

Consulting Engineers · Land Surveyors & Planners

Sheet 1 Of 1