PROJECT LOCATION MAP
SOUTHAMPTON COUNTY

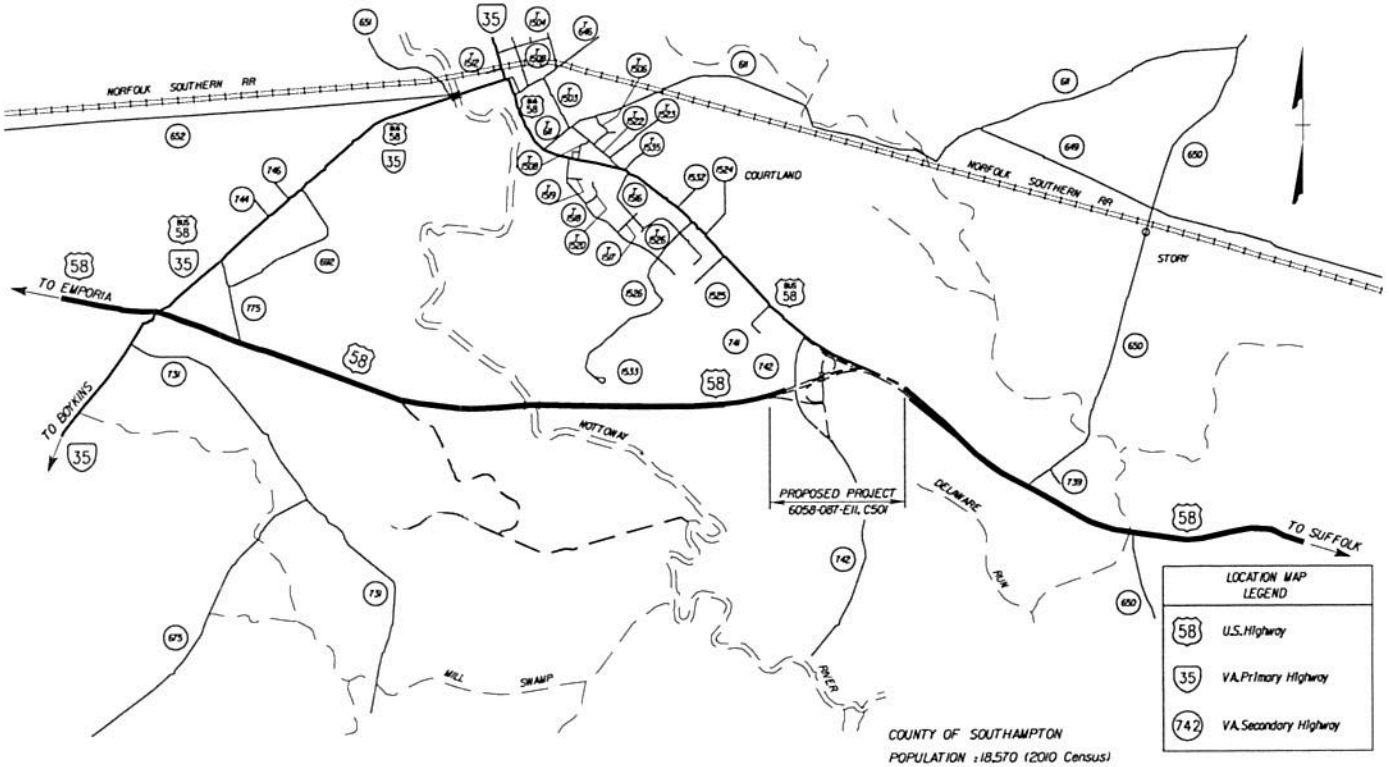

BY: BCG
CHECKED: CRG

Horizontal Datum: NAD 83
Vertical Datum: NGVD 29

WETLANDS
PERMIT
APPLICATION

SCALE: 1" = 5000'

PROPOSED ROUTE 58 AND
ROUTH 742 INTERCHANGE
IN: SOUTHAMPTON COUNTY
PROJECT NO: 6058-087-E11, C501, B637
APPLICATION BY: VIRGINIA DEPARTMENT
OF TRANSPORTATION
DATE: MAY 2014

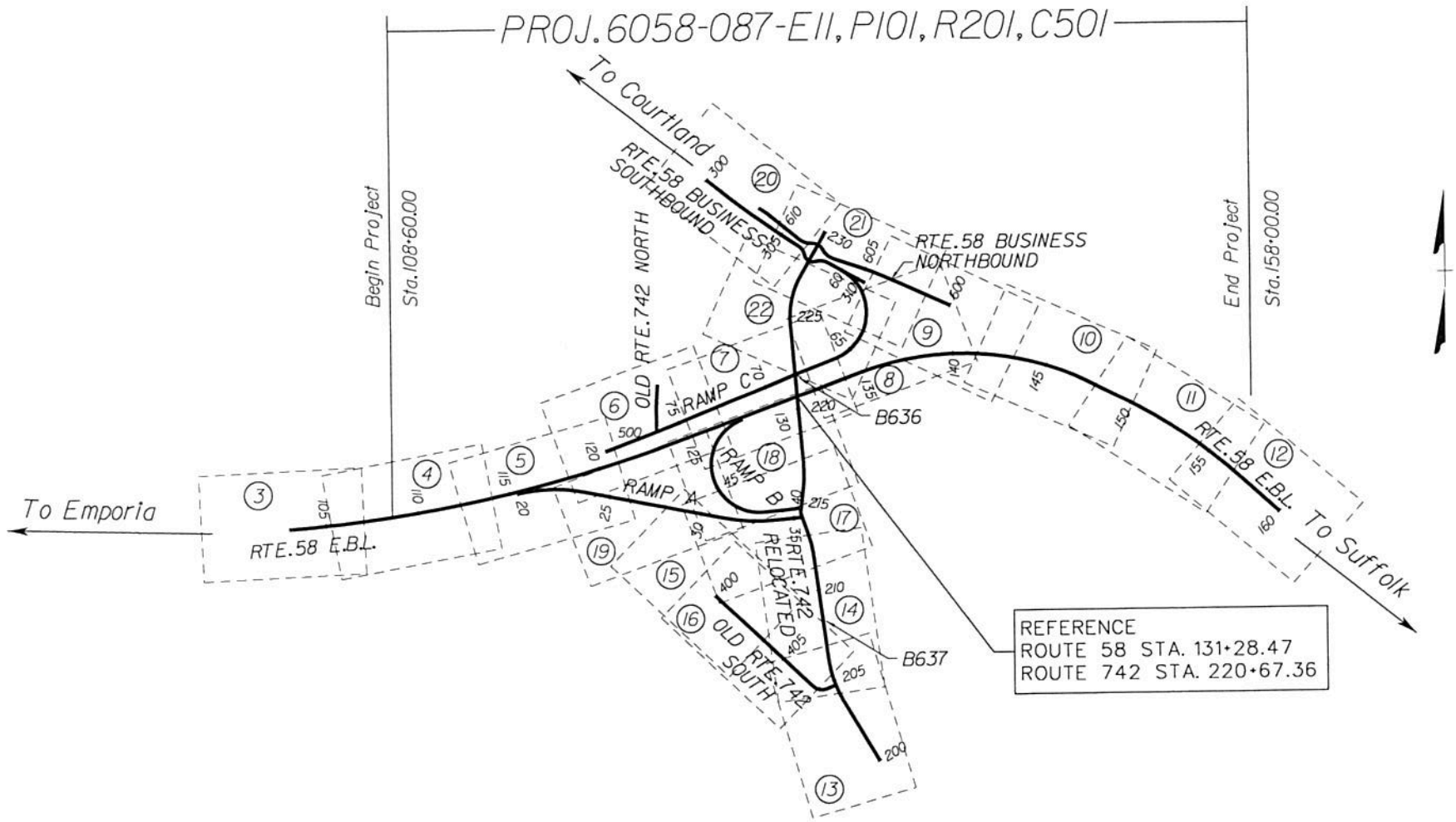

BY: BCG
CHECKED: CRG

Horizontal Datum: NAD 83
Vertical Datum: NGVD 29

WETLANDS PERMIT APPLICATION

PROPOSED ROUTE 58 AND
ROUTH 742 INTERCHANGE
IN: SOUTHAMPTON COUNTY
PROJECT NO: 6058-087-E11, C501, B637
APPLICATION BY: VIRGINIA DEPARTMENT
OF TRANSPORTATION
DATE: MAY 2014

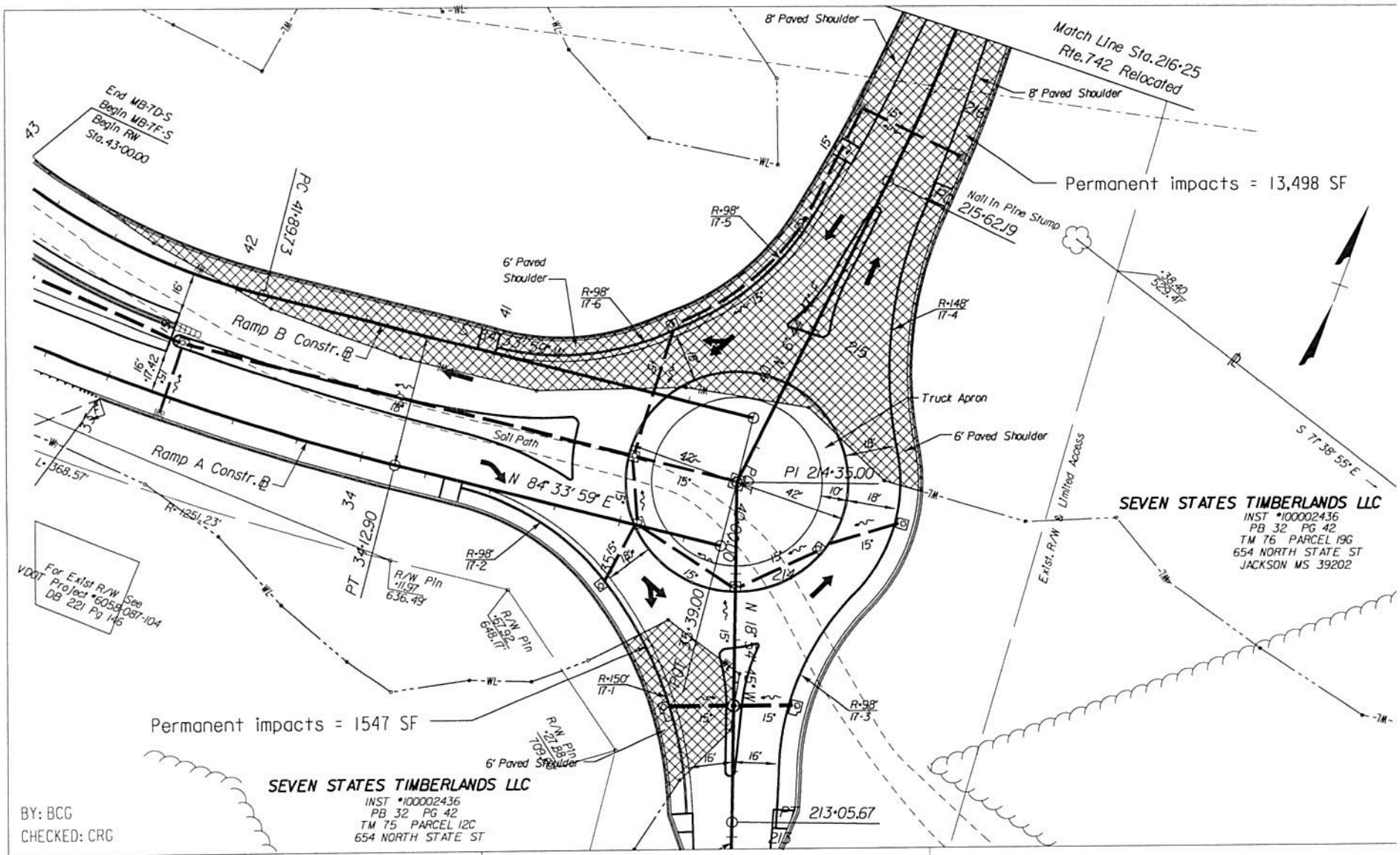

WETLAND IMPACT AREA

PERMANENT IMPACTS

0.345 AC.
15,045 S.F.
279 C.Y.

NO TEMPORARY IMPACTS ON THIS SHEET.

WETLANDS PERMIT APPLICATION

SCALE: 1" = 50'

PROPOSED ROUTE 58 AND
ROUTH 742 INTERCHANGE
IN: SOUTHAMPTON COUNTY
PROJECT NO: 6058-087-E11, C501, B637
APPLICATION BY: VIRGINIA DEPARTMENT
OF TRANSPORTATION
DATE: MAY 2014

SHEET 9A OF 12

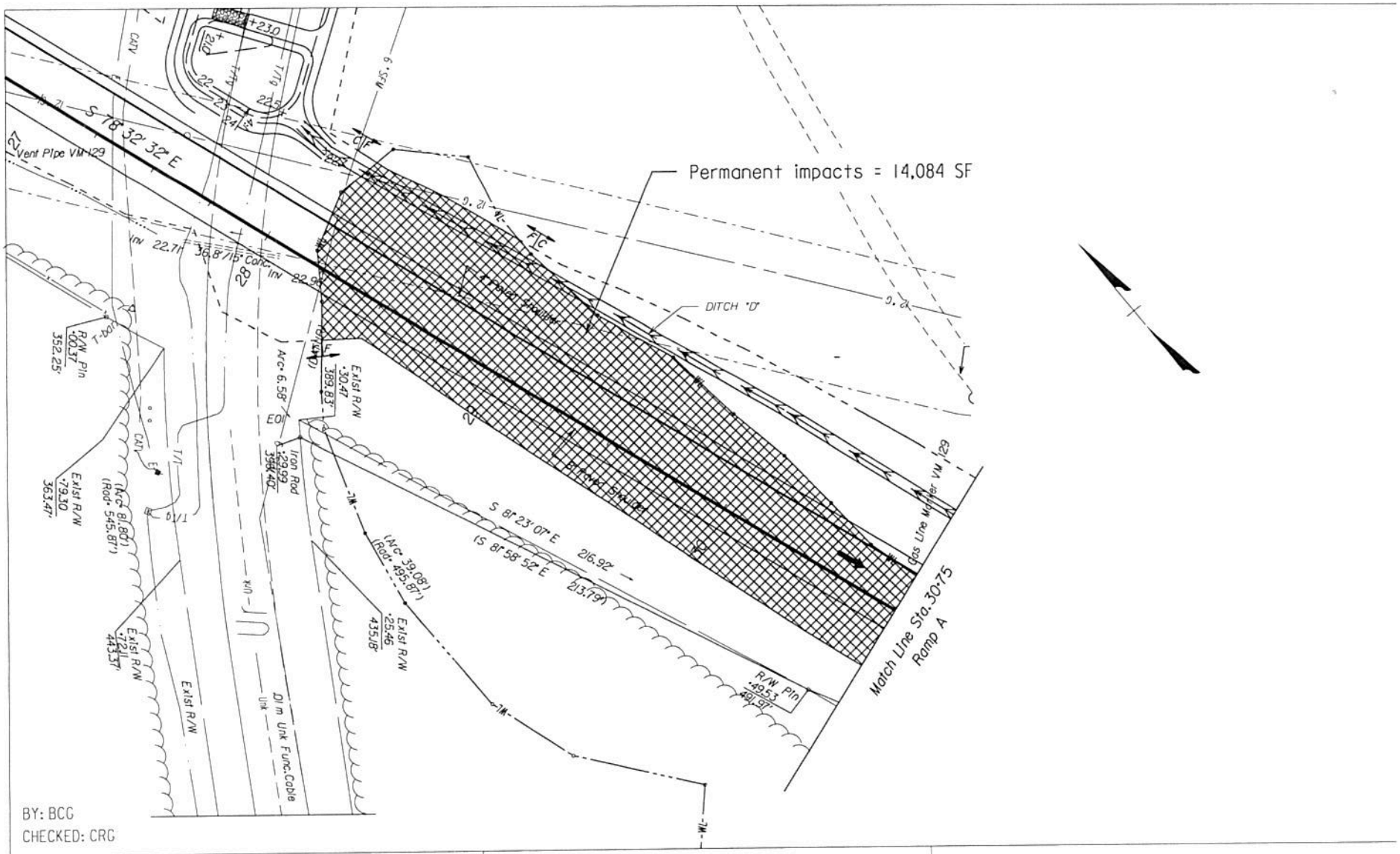

WETLAND IMPACT AREA

PERMANENT IMPACTS

0.323 AC.
14,084 S.F.
261 C.Y.

NO TEMPORARY IMPACTS ON THIS SHEET.

WETLANDS PERMIT APPLICATION

SCALE: 1" = 50'

PROPOSED ROUTE 58 AND
ROUTH 742 INTERCHANGE
IN: SOUTHAMPTON COUNTY
PROJECT NO: 6058-087-E11, C501, B637
APPLICATION BY: VIRGINIA DEPARTMENT
OF TRANSPORTATION
DATE: MAY 2014