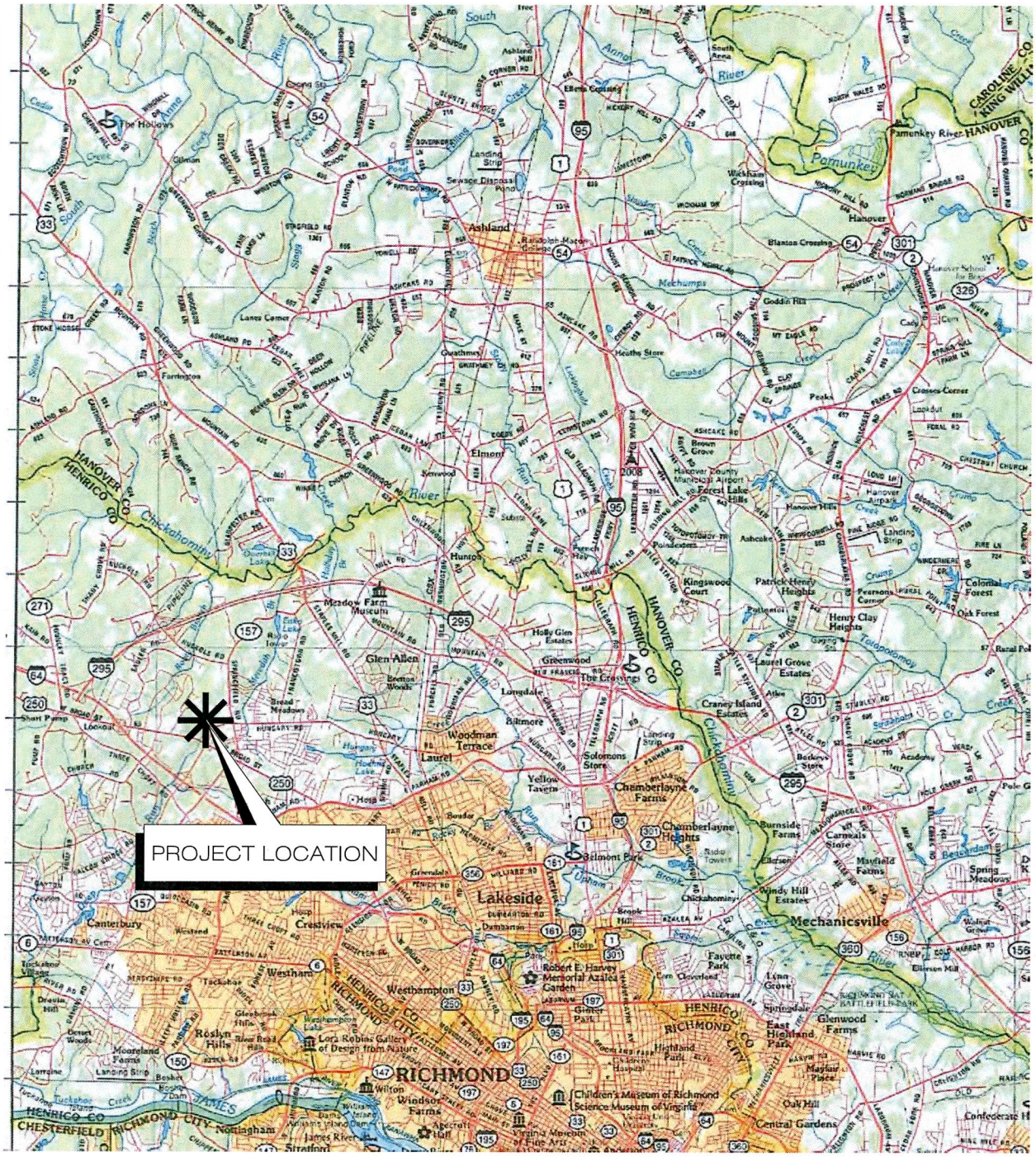

2.4 MILES 1.2 0 MILES 2.4 MILES

SCALE: 1 INCH = 2.4 MILES

SOURCE: VIRGINIA ATLAS AND GAZETTEER, DeLORME MAPPING CO., 1995.

WILLIAMSBURG ENVIRONMENTAL GROUP, INC.

ARMY CORPS OF ENGINEERS
RECEIVED
JUL 29 2013

FIGURE 1

PROJECT VICINITY MAP

SPRINGFIELD ROAD PROPERTY

HENRICO COUNTY, VIRGINIA

June 2013

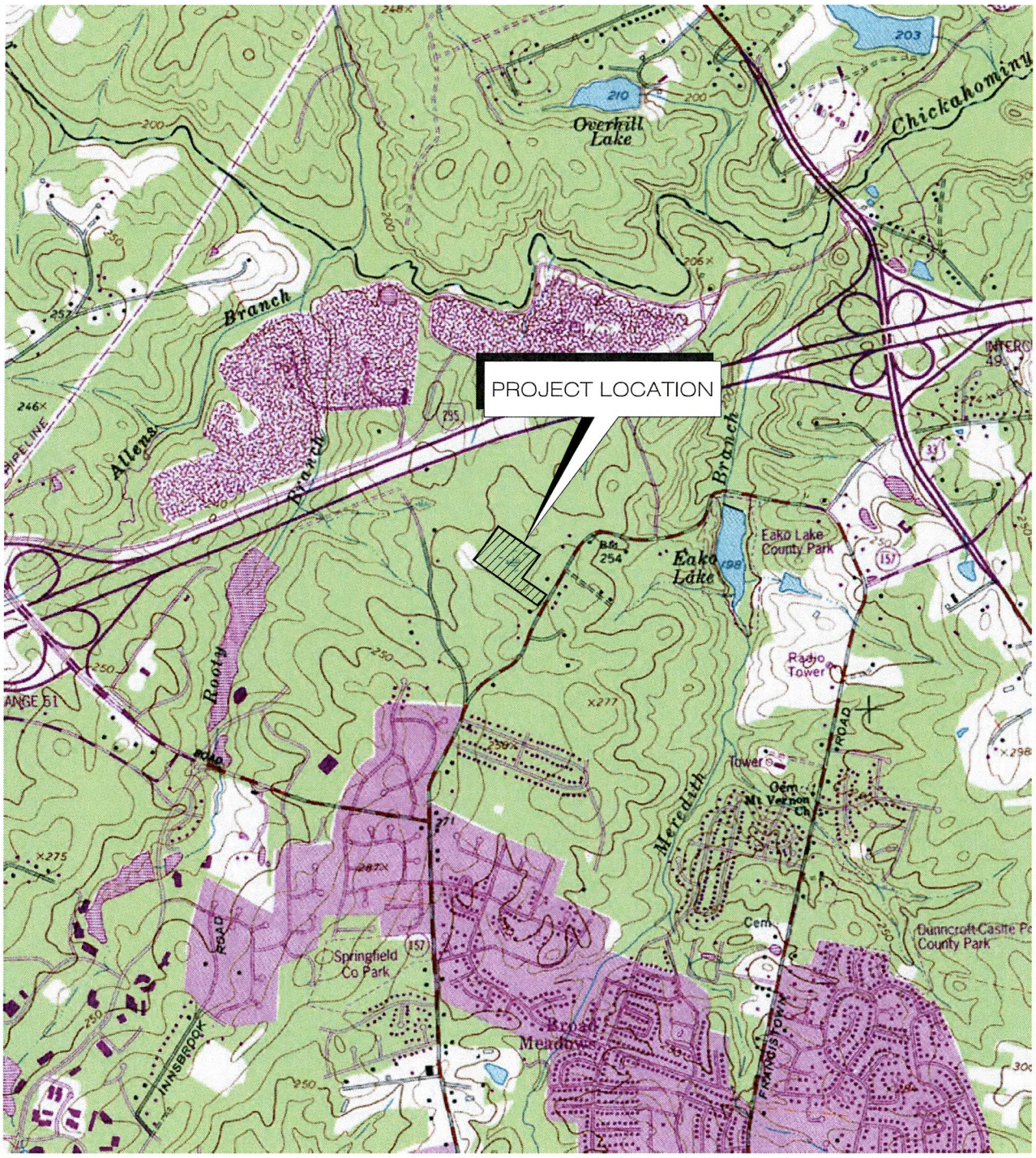

2000' 1000' 0' 2000'

SCALE: 1 INCH = 2000 FEET

LATITUDE: 37°40'22.43" N
LONGITUDE: 77°33'29.46" W

SOURCE: USGS 7.5 MINUTE SERIES TOPOGRAPHIC MAP,
GLEN ALLEN, VA QUADRANGLE, 1963
REVISED 1994

U.S. ARMY CORPS OF ENGINEERS
RECEIVED
JUL 29 2013
BY

WILLIAMSBURG ENVIRONMENTAL GROUP, INC.

FIGURE 2
PROJECT LOCATION MAP
SPRINGFIELD ROAD PROPERTY

HENRICO COUNTY, VIRGINIA

June 2013

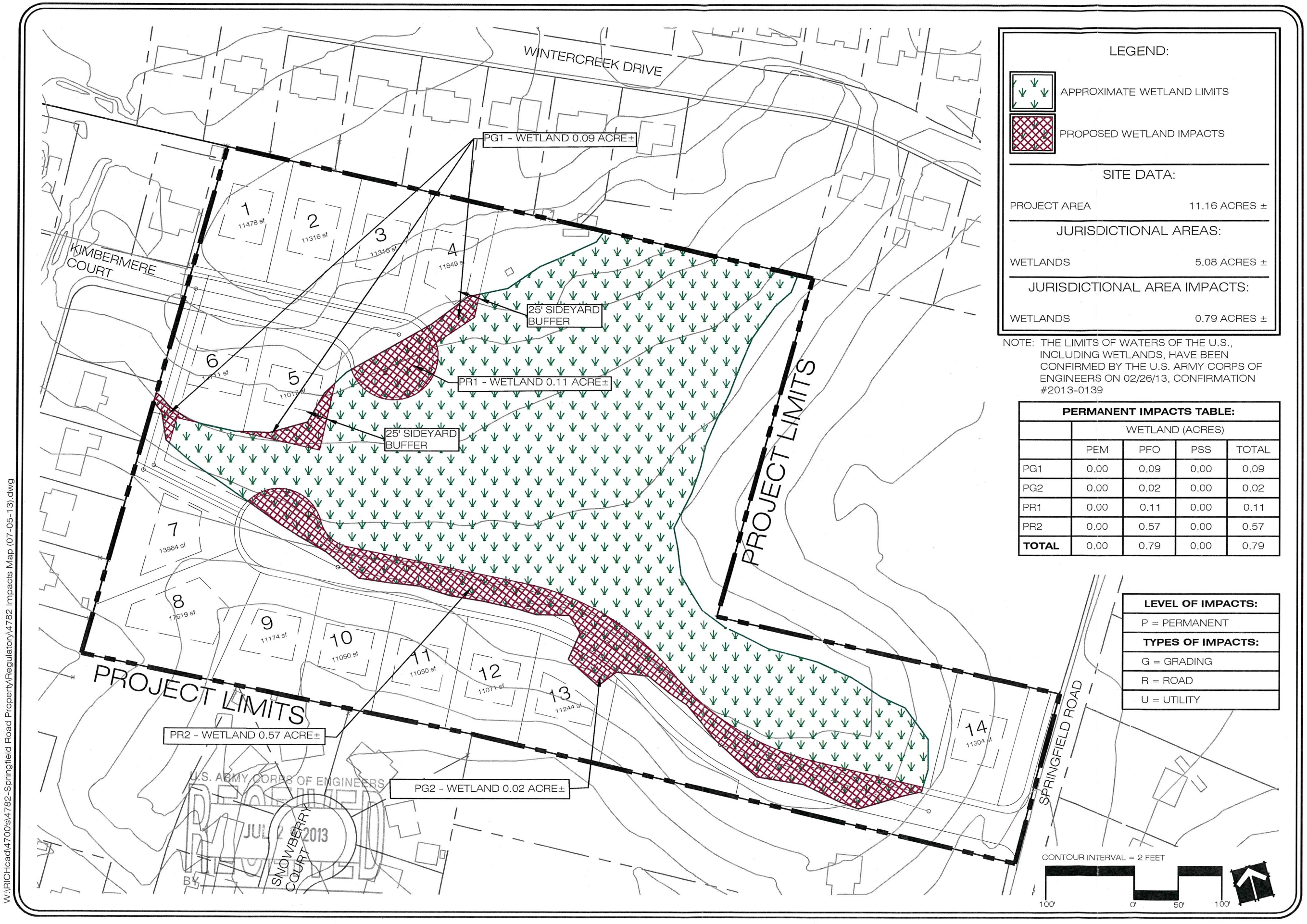

W:\RICHead\4700s\4782-Springfield Road Property\Regulatory\4782 Impacts Map (07-05-13).dwg

LEGEND:

APPROXIMATE WETLAND LIMITS

PROPOSED WETLAND IMPACTS

SITE DATA:

PROJECT AREA	11.16 ACRES ±

JURISDICTIONAL AREAS:

WETLANDS	5.08 ACRES ±

JURISDICTIONAL AREA IMPACTS:

WETLANDS	0.79 ACRES ±

NOTE: THE LIMITS OF WATERS OF THE U.S., INCLUDING WETLANDS, HAVE BEEN CONFIRMED BY THE U.S. ARMY CORPS OF ENGINEERS ON 02/26/13, CONFIRMATION #2013-0139

PERMANENT IMPACTS TABLE:

	WETLAND (ACRES)			
	PEM	PFO	PSS	TOTAL
PG1	0.00	0.09	0.00	0.09
PG2	0.00	0.02	0.00	0.02
PR1	0.00	0.11	0.00	0.11
PR2	0.00	0.57	0.00	0.57
TOTAL	0.00	0.79	0.00	0.79

LEVEL OF IMPACTS:
P = PERMANENT
TYPES OF IMPACTS:
G = GRADING
R = ROAD
U = UTILITY

5209 Center Street
Williamsburg, Virginia 23188
(757) 220-6869

1011 Boulder Springs Drive, Suite 225
Richmond, Virginia 23225
(804) 267-3474

150 Riverside Parkway, Suite 301
Fredericksburg, Virginia 22406
(540) 785-5544

WILLIAMSBURG ENVIRONMENTAL GROUP, INC.
Environmental Consultants

JURISDICTIONAL AREA IMPACTS MAP - SELECTED ALTERNATIVE
SPRINGFIELD ROAD PROPERTY
HENRICO COUNTY, VIRGINIA

DATE:	BASE MAP PROVIDED BY:
02/26/13	THE BAY COMPANIES

REVISIONS:
DATE:
6/12/13 ALTERNATIVE 1
6/21/13 ALTERNATIVE 2

DRAWN BY: MAC
CHECKED BY: RLA
DATE: JULY 5, 2013
SCALE: 1 INCH = 100 FEET
SHEET:
JOB#: 4782