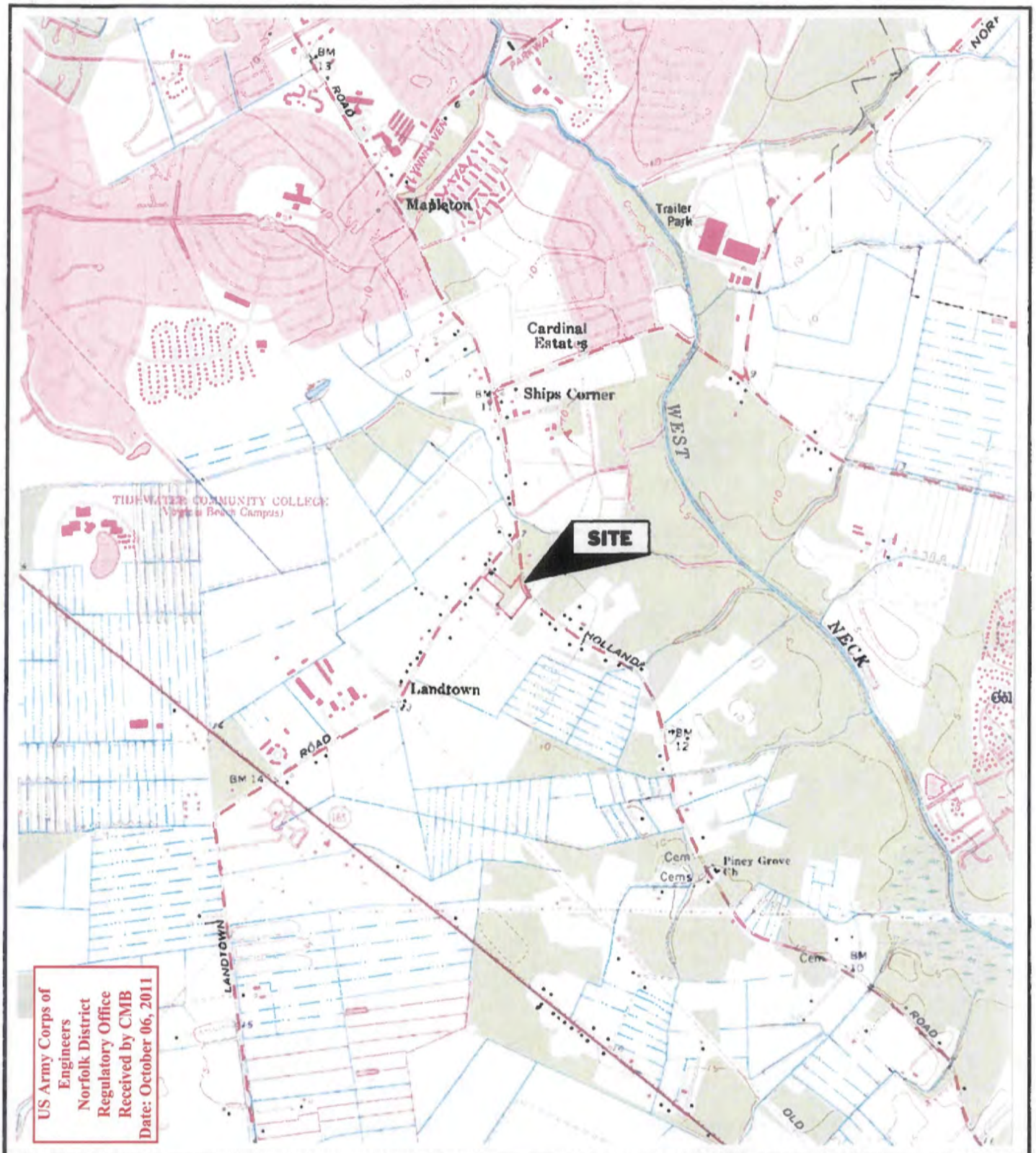

USGS TOPOGRAPHIC MAP

STOKES ENVIRONMENTAL ASSOCIATES, LTD.

Project Name: Dam Neck Car Care Center
Project Number: SEA 06-2277.1
Date: 1965 revised/inspected 1989
Scale: 1" = 2000'
Source: Princess Anne Quadrangle, Virginia
Lattitude/Longitude: 36° 46' 59"N 76° 04' 47"W

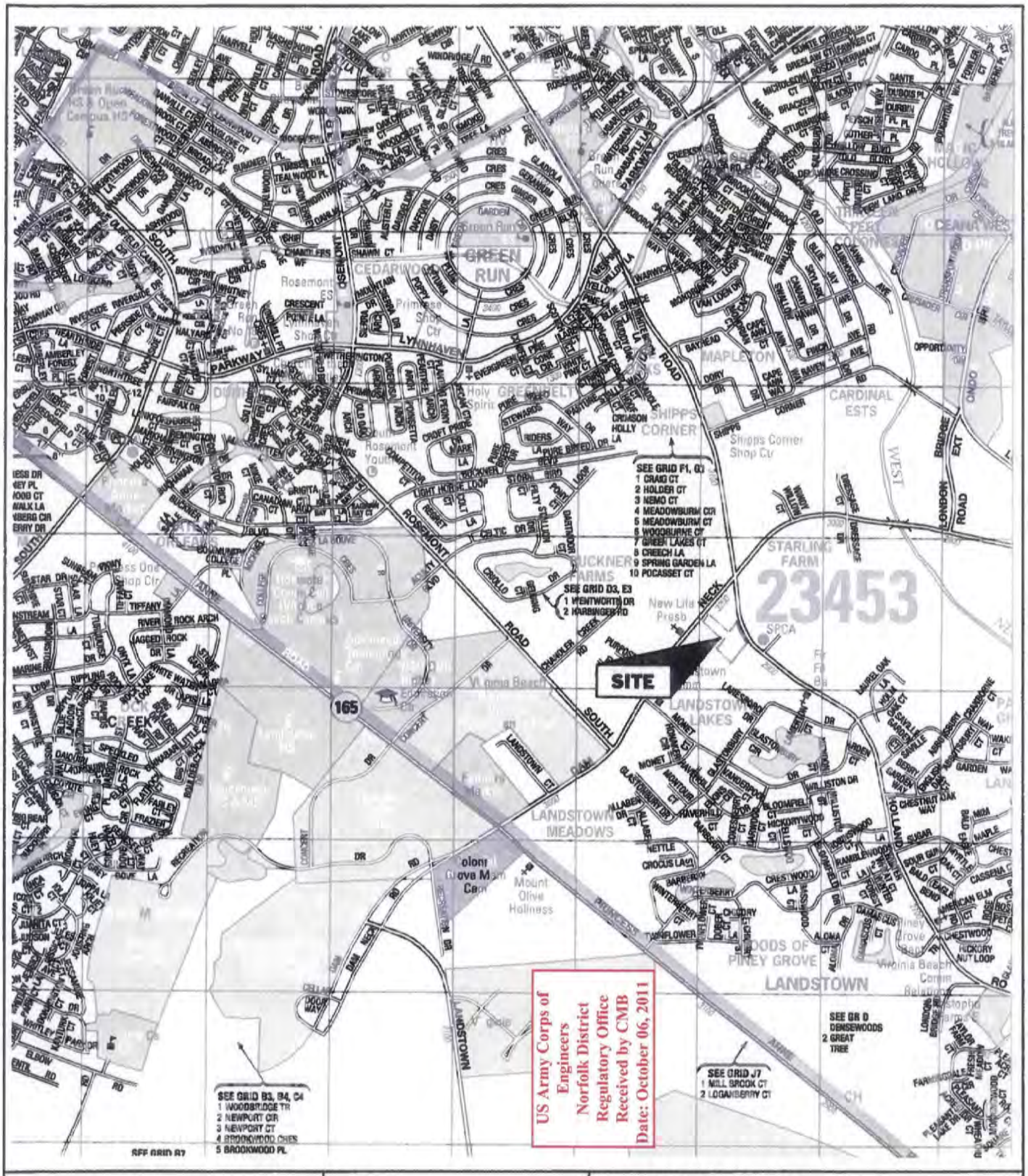

STOKES ENVIRONMENTAL ASSOCIATES, LTD.

SITE VICINITY MAP

PROJECT NAME:	Dam Neck Car Care Center
PROJECT NUMBER:	SEA 06-2277.1
LOCALITY:	Virginia Beach, Virginia
SCALE:	1" = 2000'
SOURCE:	ADC of Alexandria, Greater Hampton Roads, Virginia 2005, permit Use Number 31091126

US Army Corps of Engineers
Norfolk District
Regulatory Office
Received by CMB
Date: October 06, 2011

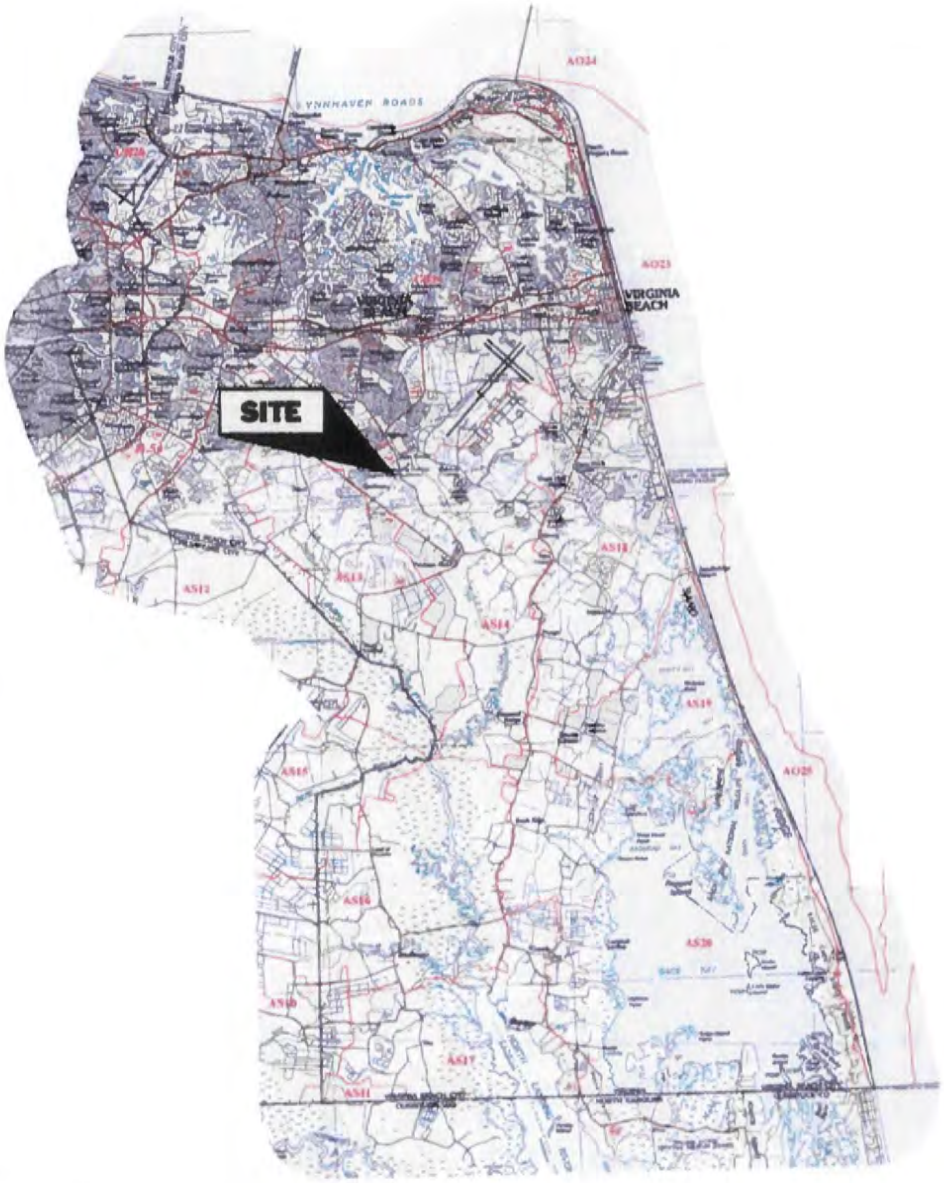

Virginia's 6th Order NWBD Hydrologic Units (VAHU6)

JURISDICTION:

VIRGINIA BEACH

DCR
Department of Conservation & Recreation
CONSERVING VIRGINIA'S NATURAL & RECREATIONAL RESOURCES

STOKES ENVIRONMENTAL ASSOCIATES, LTD.		**HYDROLOGIC UNIT CODE MAP**
	PROJECT NAME:	Dam Neck Car Care Center
	PROJECT NUMBER:	SEA 06.2277.1
	LOCALITY:	Virginia Beach, Virginia
	HUC	AS14: 030102051203 West Neck Creek

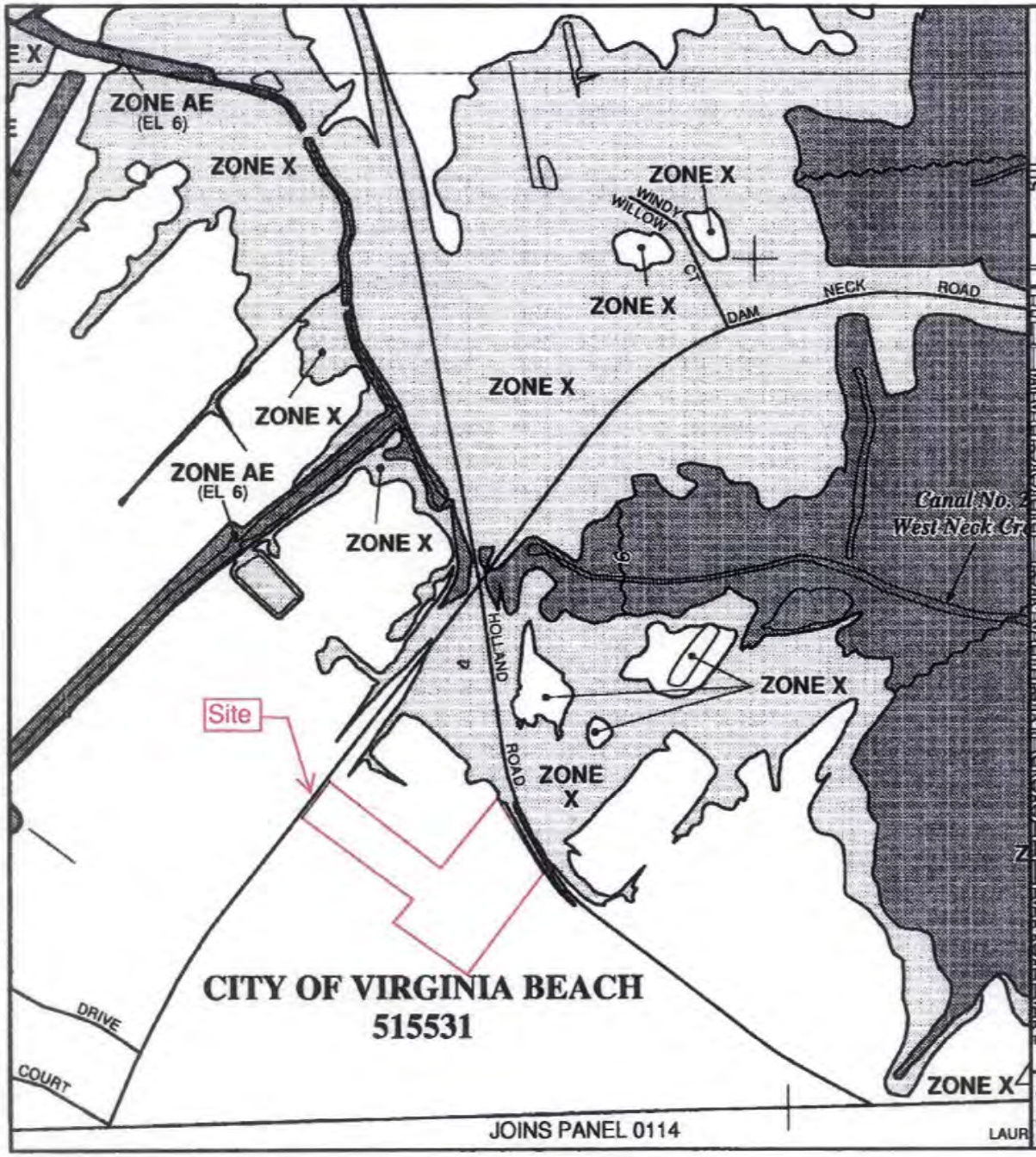

MAP SCALE 1" = 500'

250 0 500 1000 FEET

0 150 300 METERS

PANEL 0112F

NATIONAL FLOOD INSURANCE PROGRAM

FIRM

FLOOD INSURANCE RATE MAP

CITY OF

VIRGINIA BEACH, VIRGINIA

INDEPENDENT CITY

PANEL 112 OF 300

(SEE MAP INDEX FOR FIRM PANEL LAYOUT)

CONTAINS:

COMMUNITY	NUMBER	PANEL	SUFFIX
VIRGINIA BEACH, CITY OF	515531	0112	F

US Army Corps of Engineers
Norfolk District
Regulatory Office
Received by CMB
Date: October 06, 2011

Notice to User: The Map Number shown below should be used when placing map orders; the Community Number shown above should be used on insurance applications for the subject community.

MAP NUMBER
5155310112F

MAP REVISED
MAY 4, 2009

Federal Emergency Management Agency

This is an official copy of a portion of the above referenced flood map. It was extracted using F-MIT On-Line. This map does not reflect changes or amendments which may have been made subsequent to the date on the title block. For the latest product information about National Flood Insurance Program flood maps check the FEMA Flood Map Store at www.msc.fema.gov

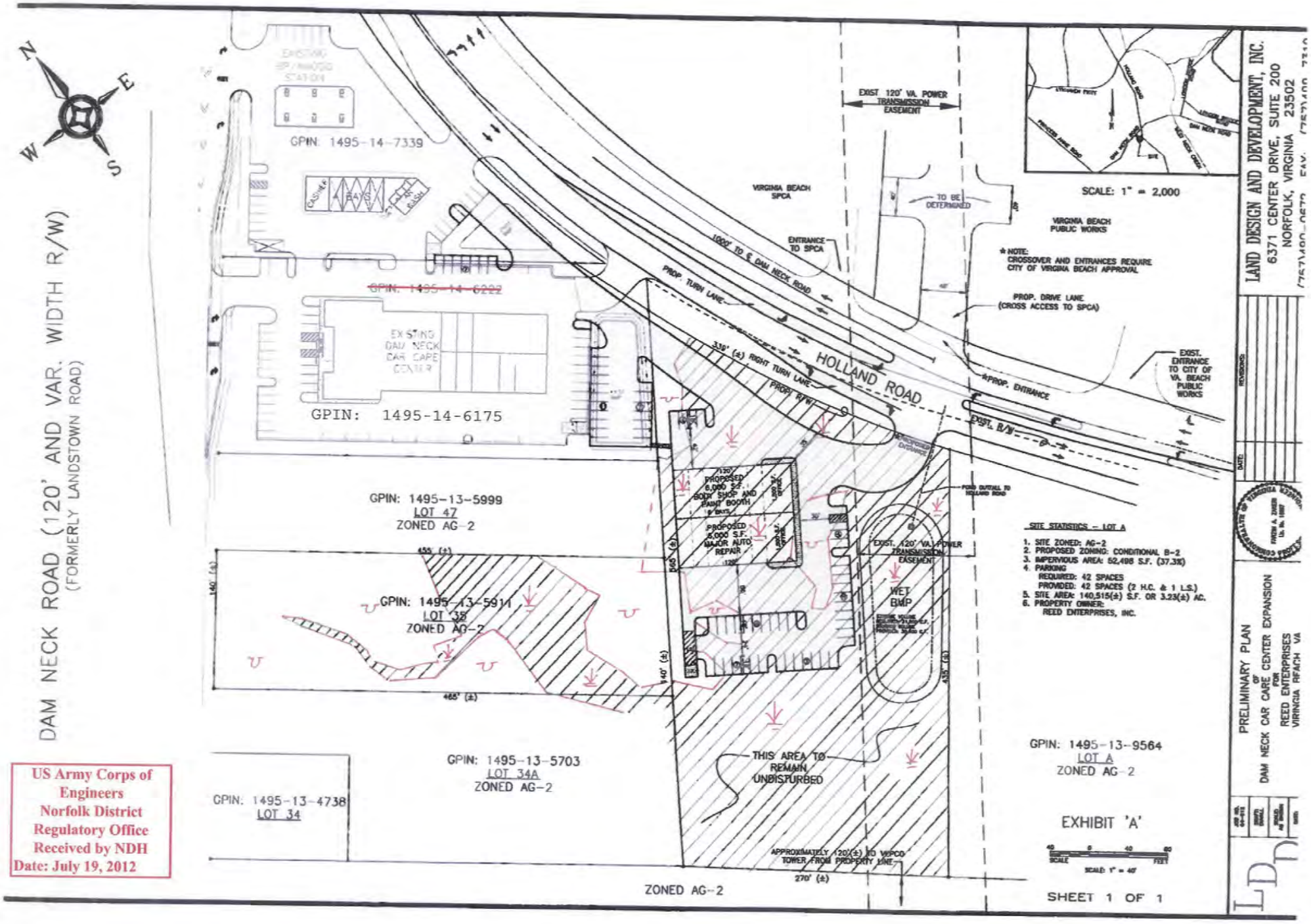

US Army Corps of Engineers
Norfolk District
Regulatory Office
Received by NDH
Date: July 19, 2012