Figure No.
1

Title
Proposed Clearing Map

Client/Project
Dominion Virginia Power
Surry-Skiffes Creek-Whealton

Project Location
James City County, Surry County, York County, City of Newport News, and City of Hampton, Virginia

203446520
Prepared by MGS on 2015-08-04
Technical Review by CPG on 2014-08-06
Independent Review by CFC on 2015-08-06

0 8,000 16,000 Feet
1:96,000 (At original document size of 11x17)

Legend
- Sheet Index
- Project Limits

US Army Corps of Engineers
Norfolk District
Regulatory Office
Received by: RLS
Date: August 31, 2015

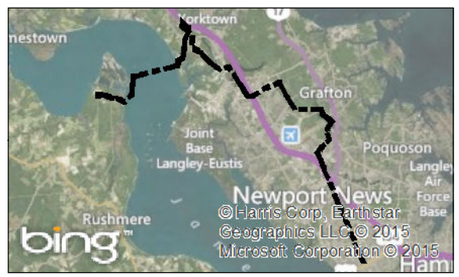

Notes
1. Coordinate System: NAD 1983 StatePlane Virginia South FIPS 4502 Feet
2. Project limits provided by Dominion Virginia Power
3. Orthoimagery © Bing Maps
4. Inferred plume boundaries provided by Dominion Virginia Power
5. Microsoft product screen shot(s) reprinted with permission from Microsoft Corporation

Stantec

Content may not reflect National Geographic's current map policy. Sources: National Geographic, Esri, DeLorme, HERE, UNEP-WCMC, USGS, NASA, ESA, METI, NRCAN, GEBCO, NOAA, increment P Corp.

Disclaimer: Stantec assumes no responsibility for data supplied in electronic format. The recipient accepts full responsibility for verifying the accuracy and completeness of the data. The recipient releases Stantec, its officers, employees, consultants and agents, from any and all claims arising in any way from the content or provision of the data.

U:\203446520\08_gis\46520_esticlearing_index.mxd Revised: 2015-08-27 By: MGSANDERSON

Figure No.
1

Title
Proposed Clearing Map

Client/Project
Dominion Virginia Power
Surry-Skiffes Creek-Whealton

Project Location
James City County, Surry County, York County, City of Newport News, and City of Hampton, Virginia

203446520
Prepared by MGS on 2015-08-04
Technical Review by CPG on 2014-08-06
Independent Review by CFC on 2015-08-06

0 600 1,200 Feet
1:7,200 (At original document size of 11x17)

Legend
Proposed Clearing
Project Limits

US Army Corps of Engineers
Norfolk District
Regulatory Office
Received by: RLS
Date: August 31, 2015

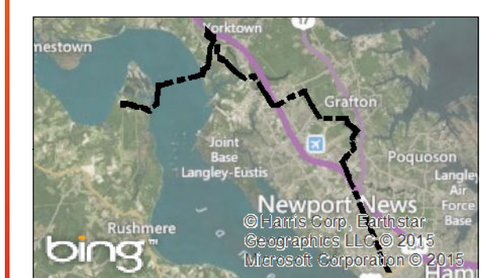

Notes
1. Coordinate System: NAD 1983 StatePlane Virginia South FIPS 4502 Feet
2. Project limits provided by Dominion Virginia Power
3. Orthoimagery © Bing Maps
4. Inferred plume boundaries provided by Dominion Virginia Power
5. Microsoft product screen shot(s) reprinted with permission from Microsoft Corporation

Stantec

Disclaimer: Stantec assumes no responsibility for data supplied in electronic format. The recipient accepts full responsibility for verifying the accuracy and completeness of the data. The recipient releases Stantec, its officers, employees, consultants and agents, from any and all claims arising in any way from the content or provision of the data.

U:\203446520\08_gis\46520_r_estclearing.mxd Revised: 2015-08-27 By: MGSANDERSON

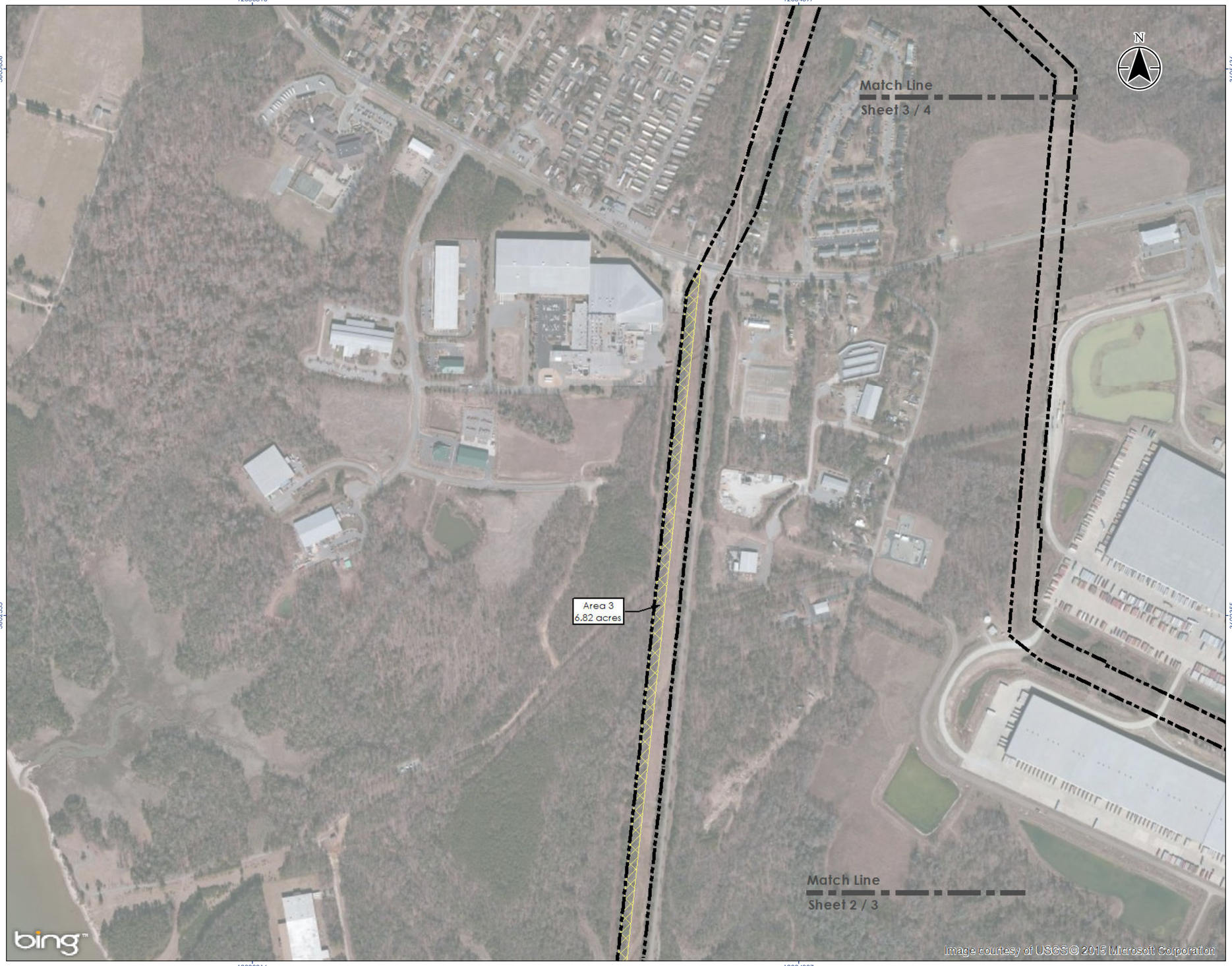

Figure No.
1

Title
Proposed Clearing Map

Client/Project
Dominion Virginia Power
Surry-Skiffes Creek-Whealton

Project Location
James City County, Surry County, York County, City of Newport News, and City of Hampton, Virginia

203446520
Prepared by MGS on 2015-08-04
Technical Review by CPG on 2014-08-06
Independent Review by CFC on 2015-08-06

0 600 1,200 Feet
1:7,200 (At original document size of 11x17)

Legend
Proposed Clearing
Project Limits

US Army Corps of Engineers
Norfolk District
Regulatory Office
Received by: RLS
Date: August 31, 2015

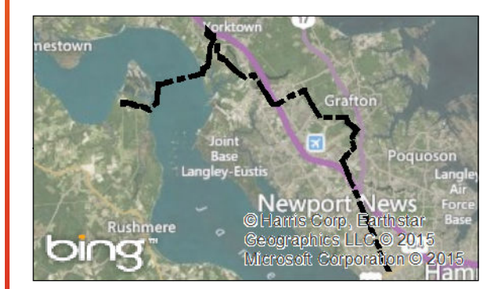

Notes
1. Coordinate System: NAD 1983 StatePlane Virginia South FIPS 4502 Feet
2. Project limits provided by Dominion Virginia Power
3. Orthoimagery © Bing Maps
4. Inferred plume boundaries provided by Dominion Virginia Power
5. Microsoft product screen shot(s) reprinted with permission from Microsoft Corporation

Stantec

Disclaimer: Stantec assumes no responsibility for data supplied in electronic format. The recipient accepts full responsibility for verifying the accuracy and completeness of the data. The recipient releases Stantec, its officers, employees, consultants and agents, from any and all claims arising in any way from the content or provision of the data.

U:\203446520\08_gis\46520_r_estclearing.mxd Revised: 2015-08-27 By: MGSANDERSON

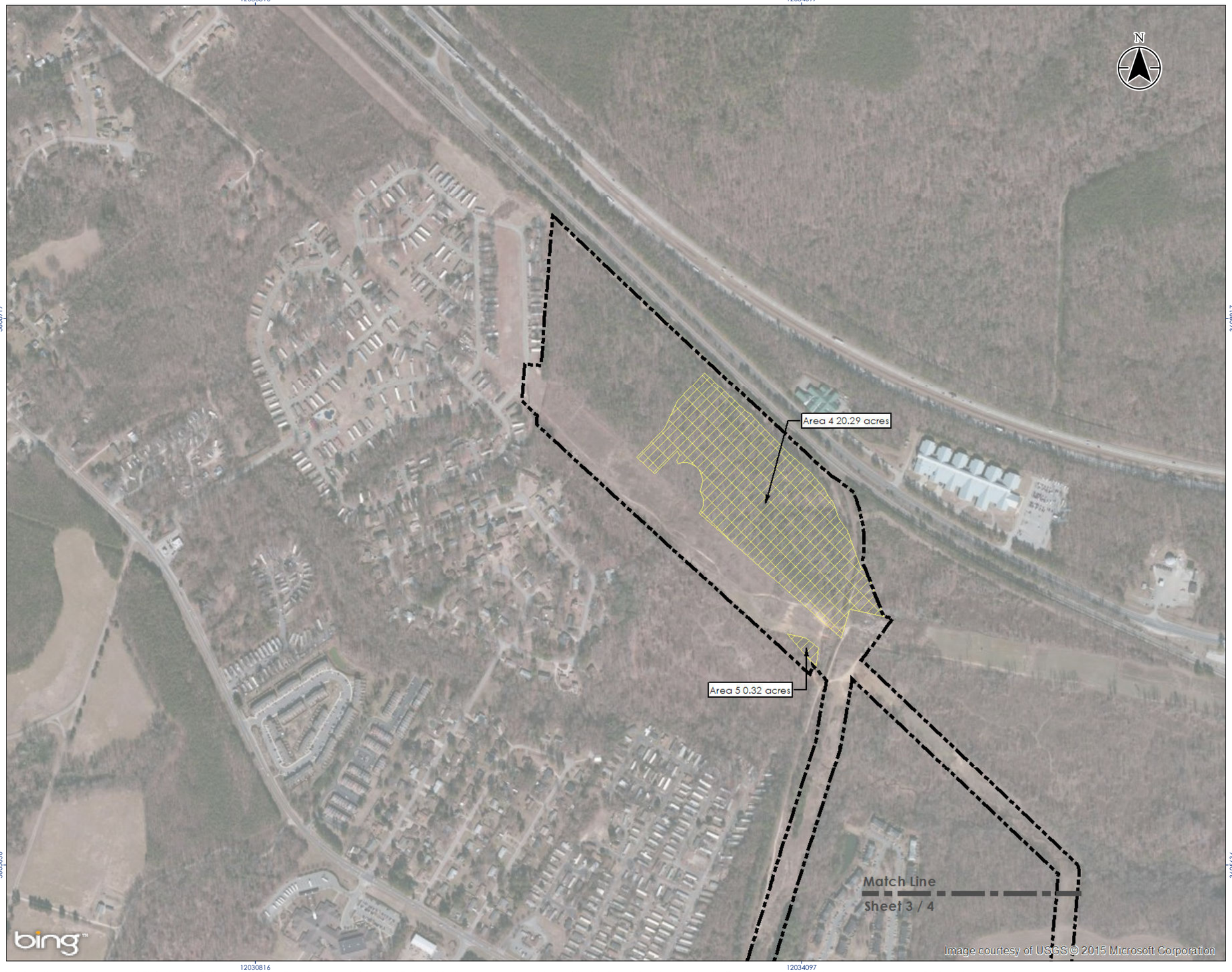

Figure No.
1

Title
Proposed Clearing Map

Client/Project
Dominion Virginia Power
Surry-Skiffes Creek-Whealton

Project Location
James City County, Surry County, York County, City of Newport News, and City of Hampton, Virginia

203446520
Prepared by MGS on 2015-08-04
Technical Review by CPG on 2014-08-06
Independent Review by CFC on 2015-08-06

0 600 1,200 Feet
1:7,200 (At original document size of 11x17)

Legend
Proposed Clearing
Project Limits

US Army Corps of Engineers
Norfolk District
Regulatory Office
Received by: RLS
Date: August 31, 2015

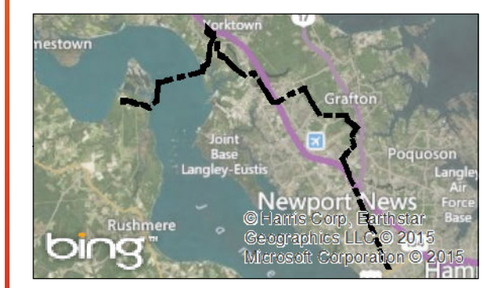

Notes
1. Coordinate System: NAD 1983 StatePlane Virginia South FIPS 4502 Feet
2. Project limits provided by Dominion Virginia Power
3. Orthoimagery © Bing Maps
4. Inferred plume boundaries provided by Dominion Virginia Power
5. Microsoft product screen shot(s) reprinted with permission from Microsoft Corporation

Stantec

Disclaimer: Stantec assumes no responsibility for data supplied in electronic format. The recipient accepts full responsibility for verifying the accuracy and completeness of the data. The recipient releases Stantec, its officers, employees, consultants and agents, from any and all claims arising in any way from the content or provision of the data.

U:\203446520\08.gis\46520_r_estclearing.mxd Revised: 2015-08-27 By: MGSANDERSON

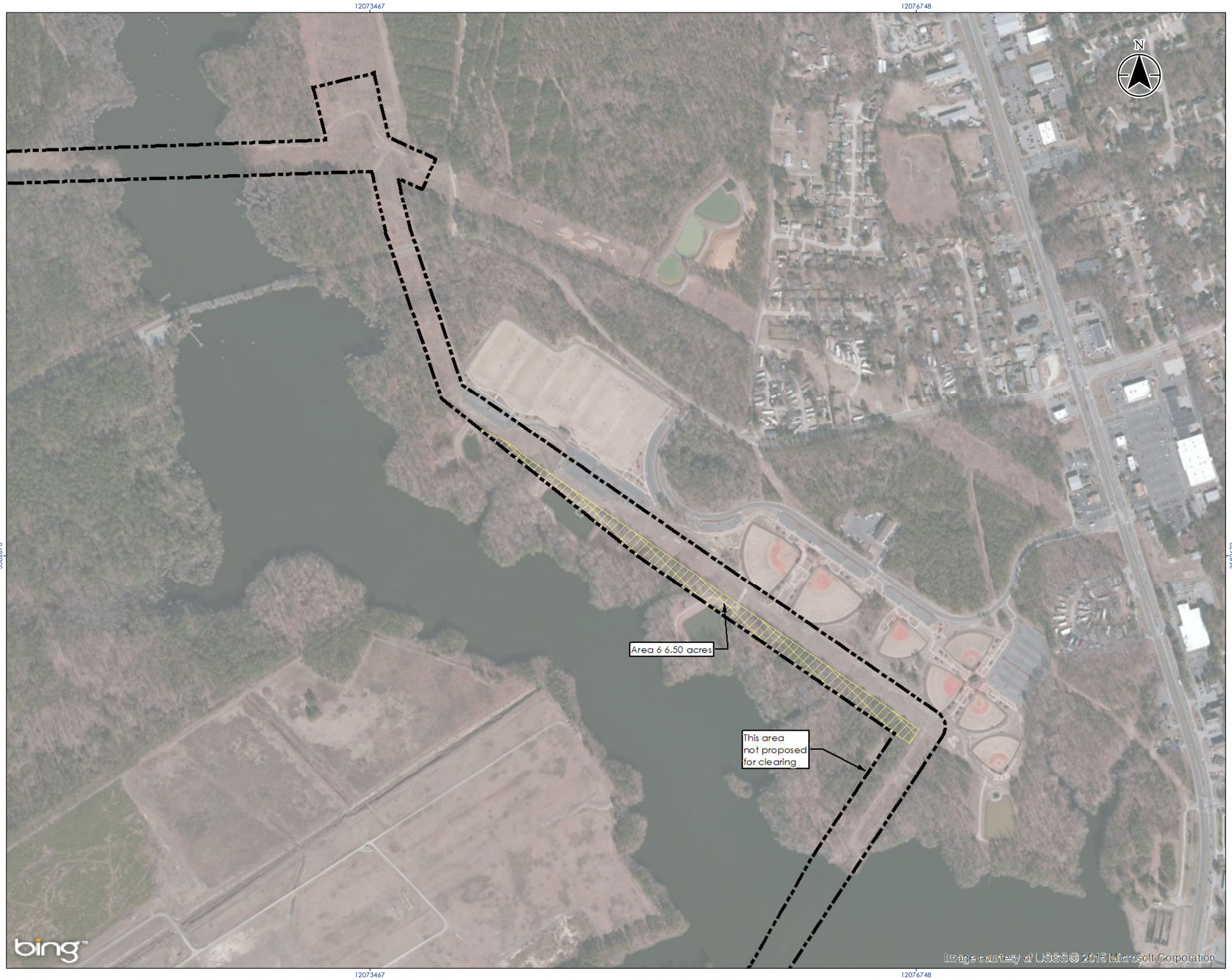

Figure No.
1

Title
Proposed Clearing Map

Client/Project
Dominion Virginia Power
Surry-Skiffes Creek-Whealton

Project Location
James City County, Surry County,
York County, City of Newport News,
and City of Hampton, Virginia

203446520
Prepared by MGS on 2015-08-04
Technical Review by CPG on 2014-08-06
Independent Review by CFC on 2015-08-06

0 600 1,200 Feet
1:7,200 (At original document size of 11x17)

Legend
Proposed Clearing
Project Limits

US Army Corps of Engineers
Norfolk District
Regulatory Office
Received by: RLS
Date: August 31, 2015

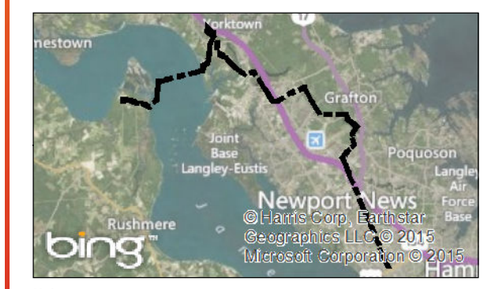

Notes
1. Coordinate System: NAD 1983 StatePlane Virginia South FIPS 4502 Feet
2. Project limits provided by Dominion Virginia Power
3. Orthoimagery © Bing Maps
4. Inferred plume boundaries provided by Dominion Virginia Power
5. Microsoft product screen shot(s) reprinted with permission from Microsoft Corporation

Stantec

Disclaimer: Stantec assumes no responsibility for data supplied in electronic format. The recipient accepts full responsibility for verifying the accuracy and completeness of the data. The recipient releases Stantec, its officers, employees, consultants and agents, from any and all claims arising in any way from the content or provision of the data.

U:\203446520\08_gis\46520_r_estclearing.mxd Revised: 2015-08-27 By: MGSANDERSON



Figure No.
1

Title
Proposed Clearing Map

Client/Project
Dominion Virginia Power
Surry-Skiffes Creek-Whealton

Project Location
James City County, Surry County, York County, City of Newport News, and City of Hampton, Virginia

203446520
Prepared by MGS on 2015-08-04
Technical Review by CPG on 2014-08-06
Independent Review by CFC on 2015-08-06

0 600 1,200 Feet
1:7,200 (At original document size of 11x17)

Legend
Proposed Clearing
Project Limits

US Army Corps of Engineers
Norfolk District
Regulatory Office
Received by: RLS
Date: August 31, 2015

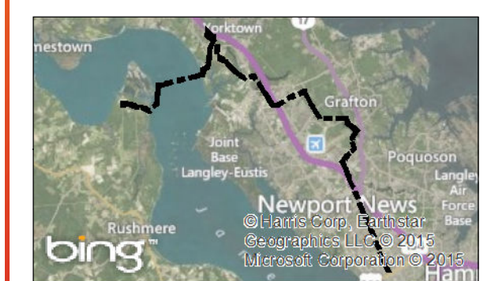

Notes
1. Coordinate System: NAD 1983 StatePlane Virginia South FIPS 4502 Feet
2. Project limits provided by Dominion Virginia Power
3. Orthoimagery © Bing Maps
4. Inferred plume boundaries provided by Dominion Virginia Power
5. Microsoft product screen shot(s) reprinted with permission from Microsoft Corporation

Stantec

Disclaimer: Stantec assumes no responsibility for data supplied in electronic format. The recipient accepts full responsibility for verifying the accuracy and completeness of the data. The recipient releases Stantec, its officers, employees, consultants and agents, from any and all claims arising in any way from the content or provision of the data.

U:\203446520\08_gis\46520_r_estclearing.mxd Revised: 2015-08-27 By: MGSANDERSON