MAR 0 6 200
MARINE RESOURCES
COMMISSION

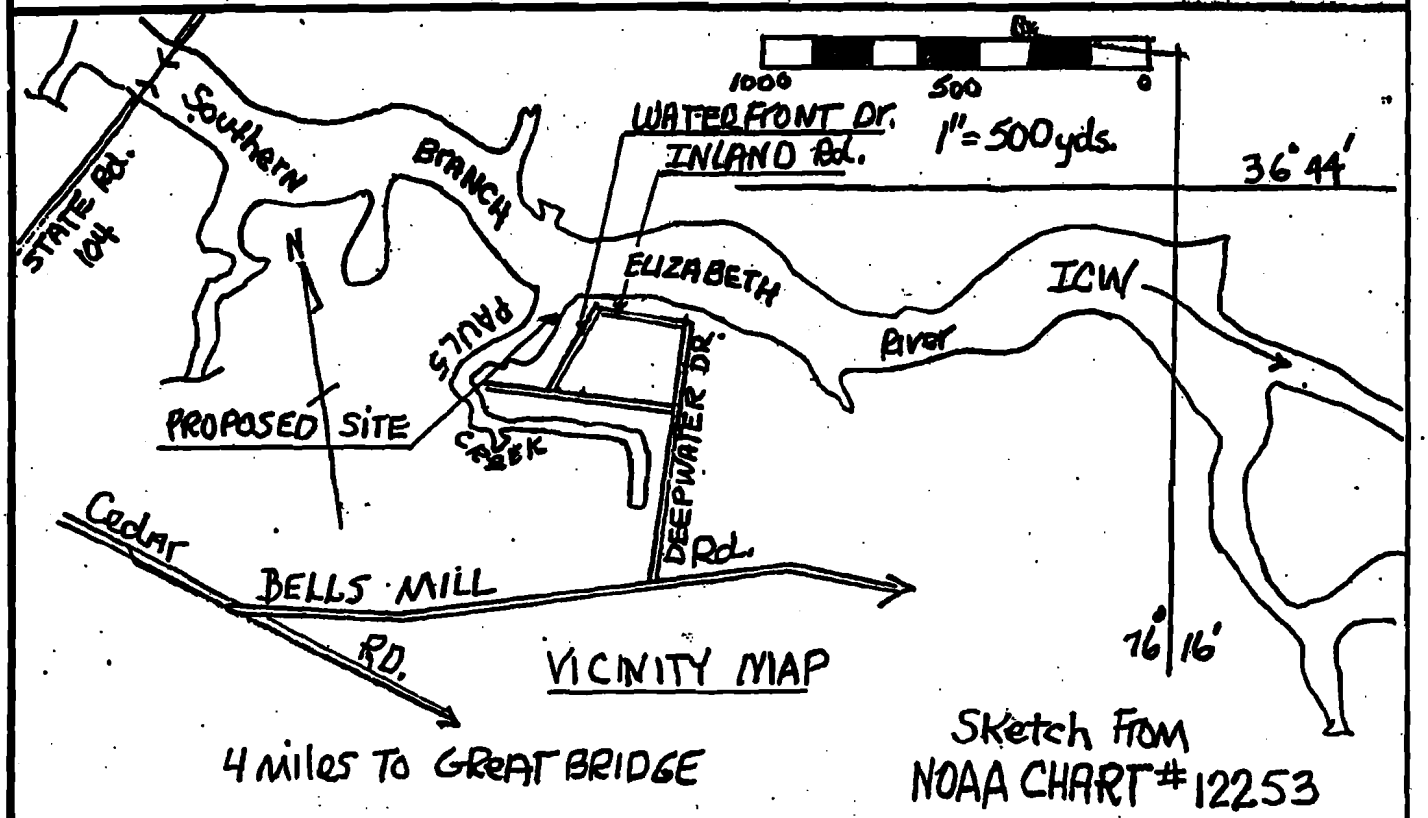

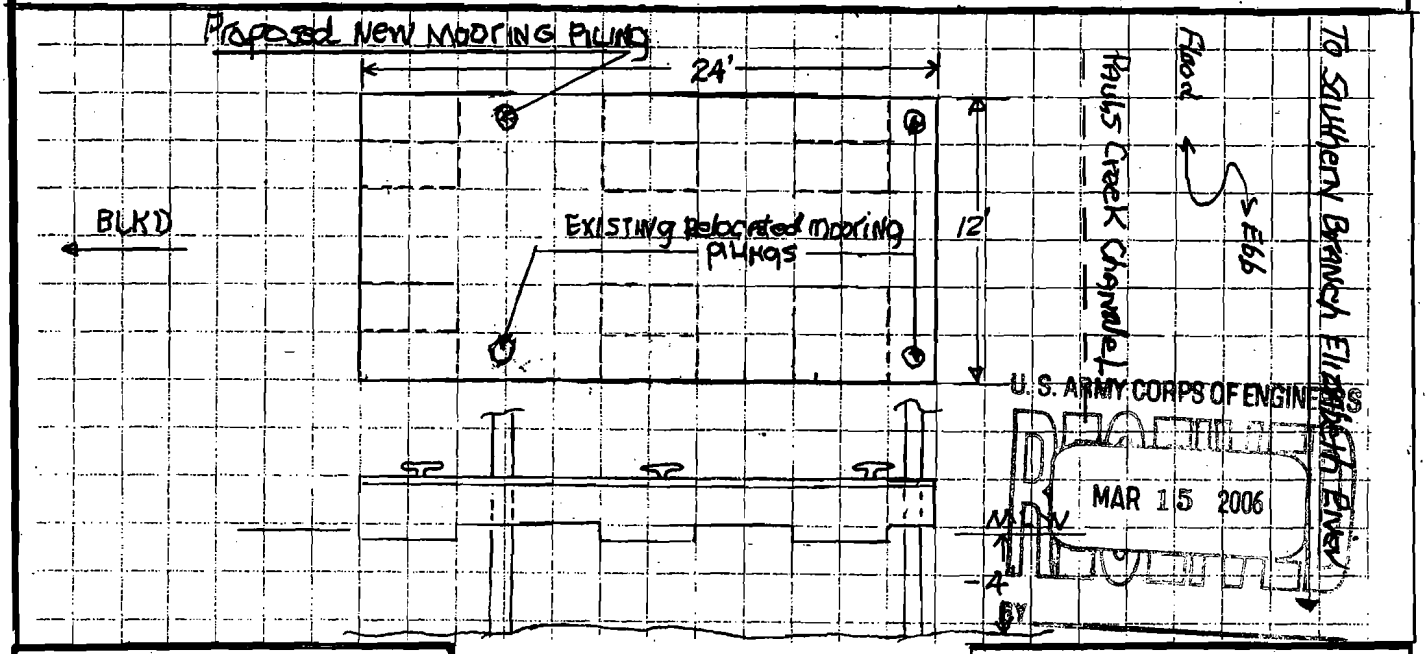

PURPOSE: Mooring Dock for 36' Trawler (4' draft)
DATUM MLW
ADJACENT PROPERTY OWNERS:
- L.G Wida
- W.L. Baxter
- TIDEWATER SKANSKA

Float SCALE 1/8" = 1'
Dredge Section B-B
Pauls Creek Peir Improvement
T.J Abercrombie
116 WATERFRONT Dr
Chesapeake, VA 23322

Proposed Dredgeing, Floating dock, MOORING PILINGS
IN PAULS Creek
AT INLAND COLONY
COUNTY OF Chesapeake STATE VA
APPLICATION BY T.J. ABERCROMBIE
SHEET OF DATE

DATE: 3/4/06

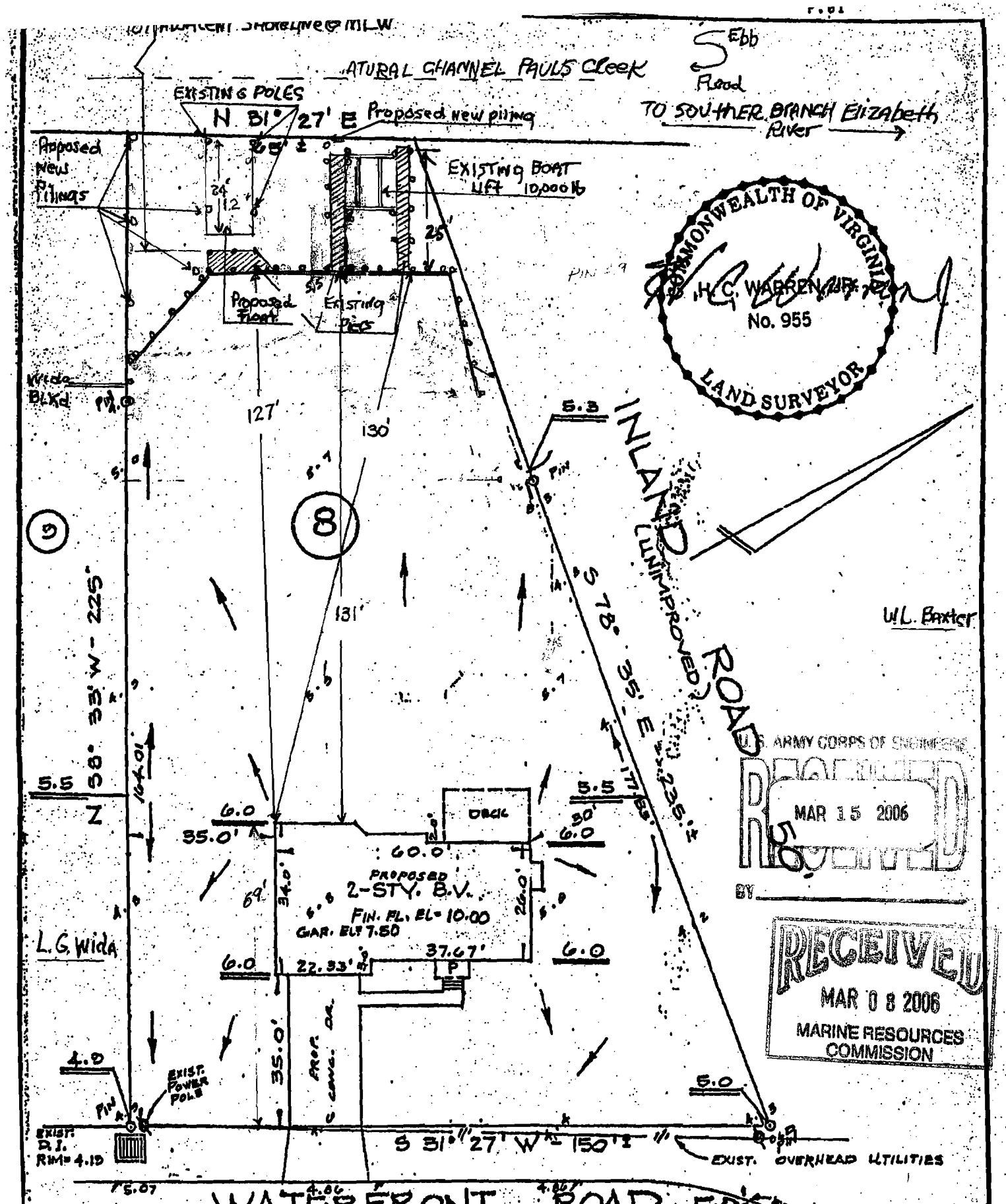

NOTE :
THE LOWEST FINISHED FLOOR ELEVATION SHOWN IS AT OR ABOVE THE 100-YEAR FLOOD PLAIN.

ELEVATIONS ARE IN FEET AND REFER TO CITY OF CHESAPEAKE DATUM, 0.00 = MEAN SEA LEVEL.

SITE PLAN OF LOT 8

TJ Abercrombie
116 Waterfront Dr.
Chesapeake, VA 23322
Pauls Creek Pier Improvement 3/4/06

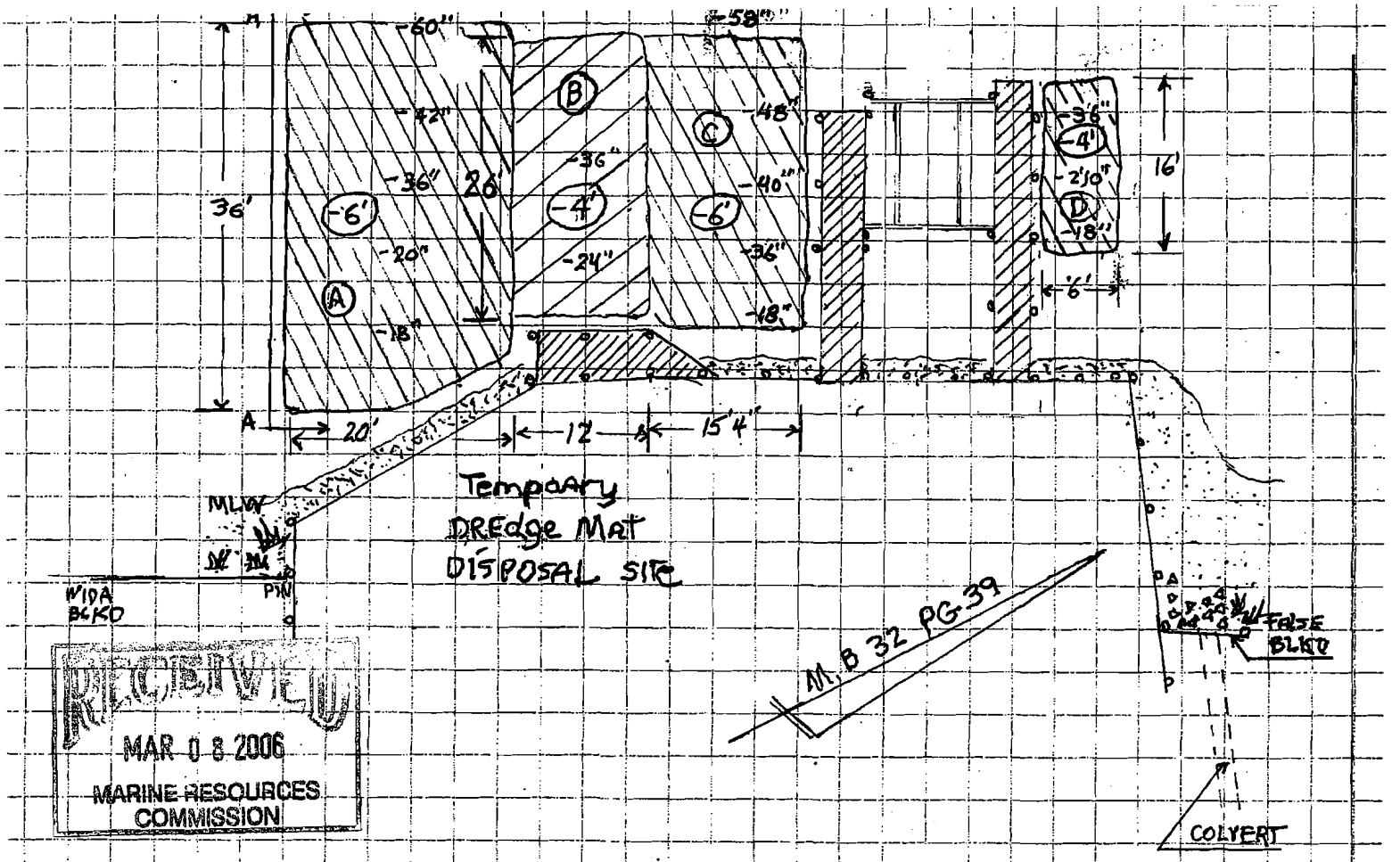

RECEIVED
MAR 0 8 2006
MARINE RESOURCES
COMMISSION

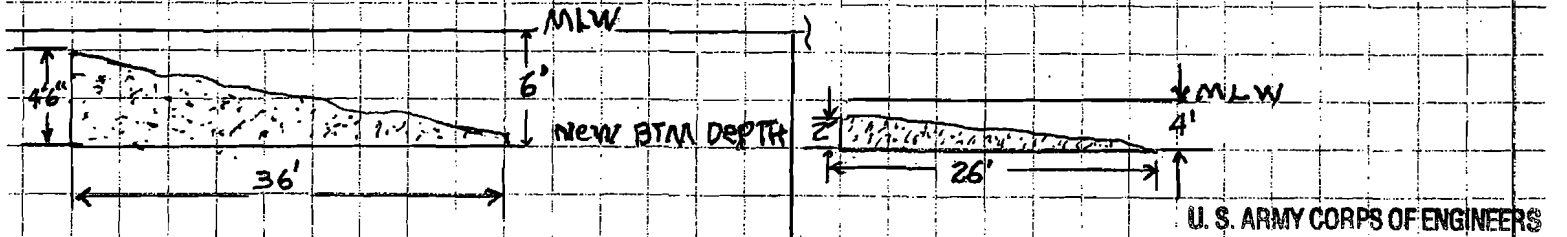

Section A-A
APPROX: 74 cu yds

Section B-B
APPROX: 12 cu yds

U. S. ARMY CORPS OF ENGINEERS
RECEIVED
MAR 15 2006
BY

VIEW: Proposed dredge areas
and dredge disposal site
Adjacent Property Owners:
L. G. Wida
Tidewater Skanska
Butch Baxter

F.B. 156 Pg 80+81

TJ Abercrombie
116 Waterfront Dr
Chesapeake, VA 23322

Pauls Creek Pier Improvement
APPLICANT: TJ Abercrombie
WATERWAY: Pauls Creek
Tributary of Eastern Branch
Elizabeth River
SCALE: 16' = 1"
3/4/06

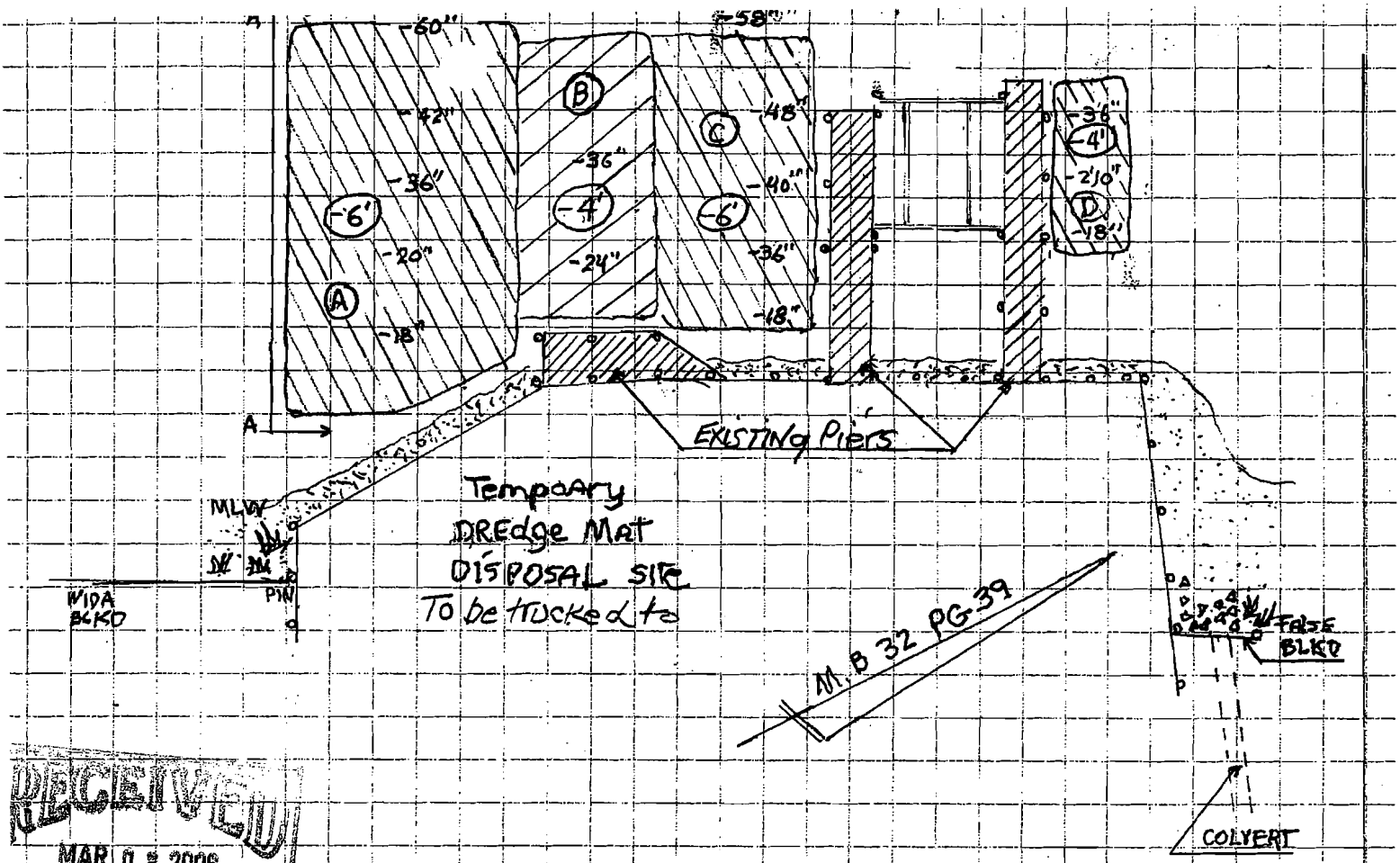

RECEIVED
MAR 0 8 2006
MARINE RESOURCES
COMMISSION



Section C-C
APPROX: 39 cu yds

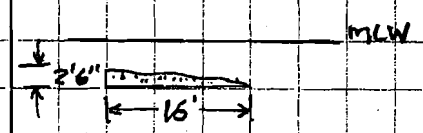

Section D-D
APPROX: 8 cu yds

U.S. ARMY CORPS OF ENGINEERS
RECEIVED
MAR 15 2006
BY

VIEW: Proposed dredge AREAS
and dredge disposal site
Adjacent Property Owners:
L.G. Wida
Tidewater SKANSKA
Butch Baxter

F.B. 156 Pg 80+81

TJ Abercrombie
116 WATERFRONT DR
Chesapeake, VA 23322

Pauls Creek Peir Improvement
APPLICANT: TJ Abercrombie
WATERWAY: PAULS CREEK
TRIBUTARY of EASTERN BRANCH
ELIZABETH RIVER
SCALE: 16' = 1"

3/4/06