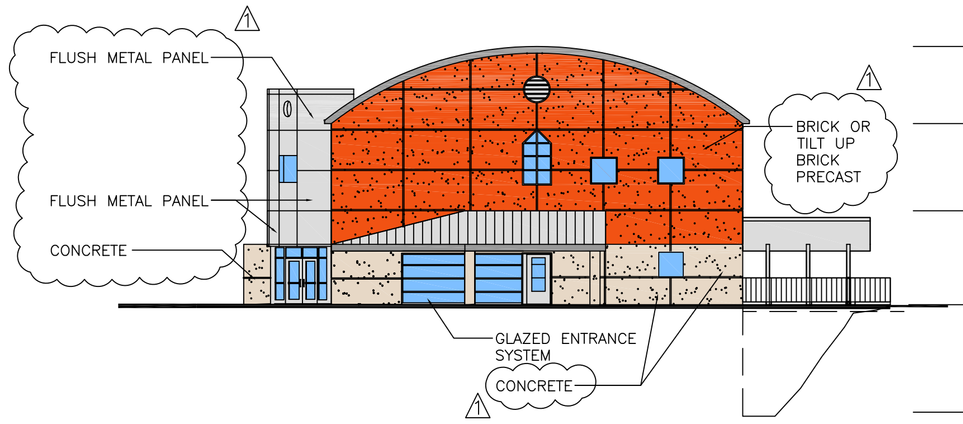

SIDE ELEVATION/ EXIT

SCALE: 1/16" = 1'-0"

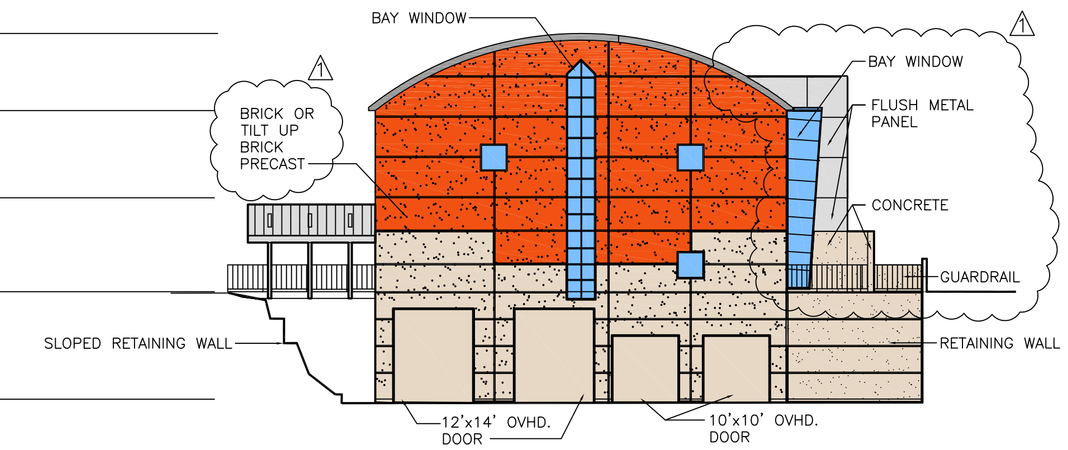

SIDE ELEVATION/ SERVICE AREA

SCALE: 1/16" = 1'-0"

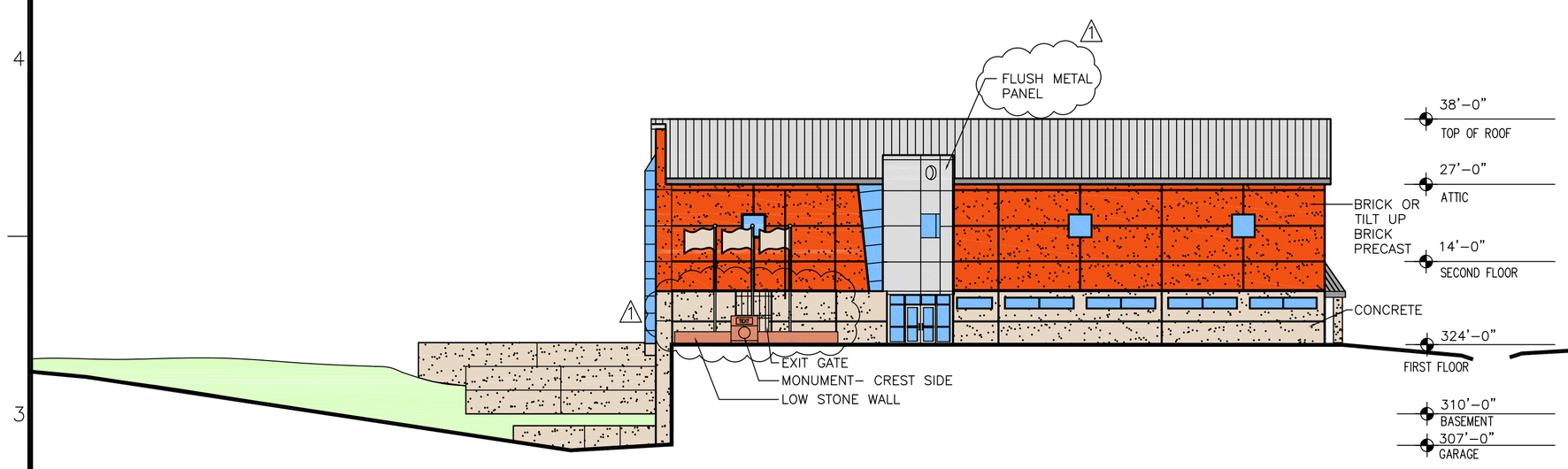

FRONT ELEVATION/ PUBLIC ENTRANCE

SCALE: 1/16" = 1'-0"

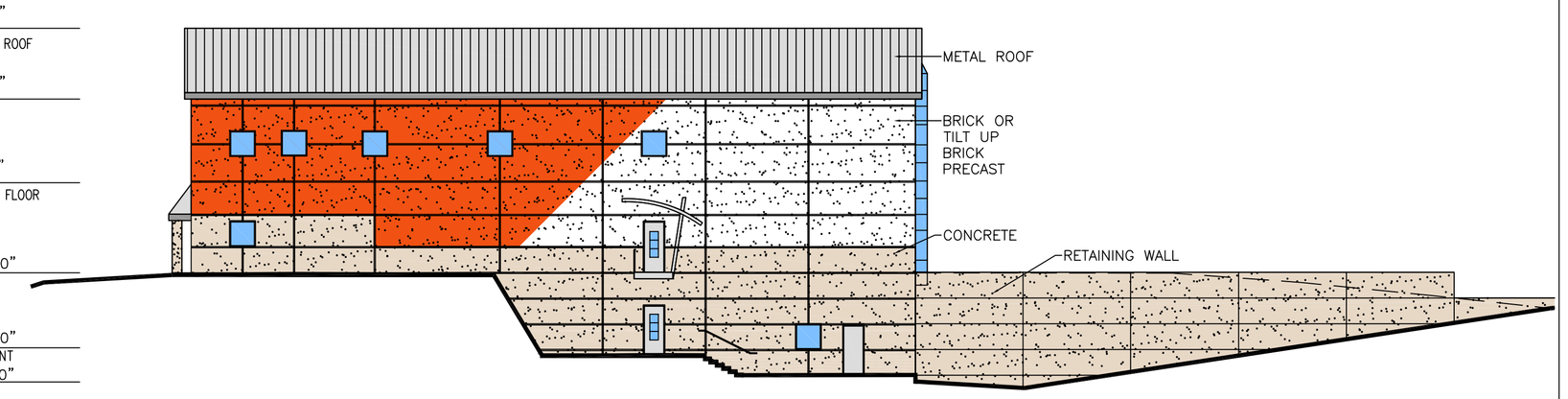

REAR ELEVATION/ SUSPECT ENTRANCE

SCALE: 1/16" = 1'-0"

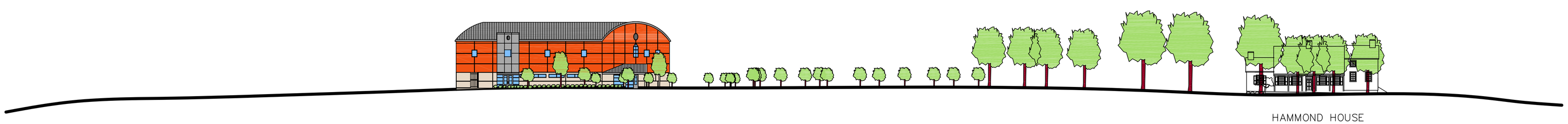

GRASSLANDS ROAD ELEVATION

SCALE: 1/32" = 1'-0"

US Army Corps of Engineers
Norfolk District

REV.	DATE	DESCRIPTION	BY	APP.
1	10-11-04	RFP COORDINATION		

DATE: 16-AUG-04
SCALE: AS SHOWN
NORFOLK DISTRICT FILE NO. XXXXXXXX-
SPECIFICATION NO.
Plot scale: 1:1
DESIGNED:
CHECKED:
DRAWN:
SUBMITTED:
PROJECT NO. 0101HH
DRAWING NO. XXX-XX-XX
Last worked on:
File name:

NORFOLK DISTRICT
CORPS OF ENGINEERS
NORFOLK, VIRGINIA

August 16, 2004

CITY OF NEW YORK
DEP
EAST OF HUDSON ADMINISTRATION BLDG.
TOWN OF MOUNT PLEASANT

ELEVATIONS

A-008
SHEET 9 OF 25