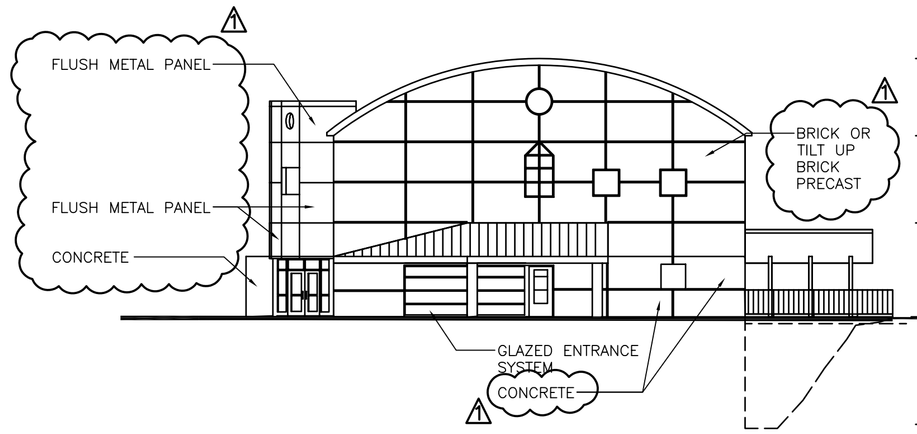

SIDE ELEVATION/ EXIT

SCALE: 1/16" = 1'-0"

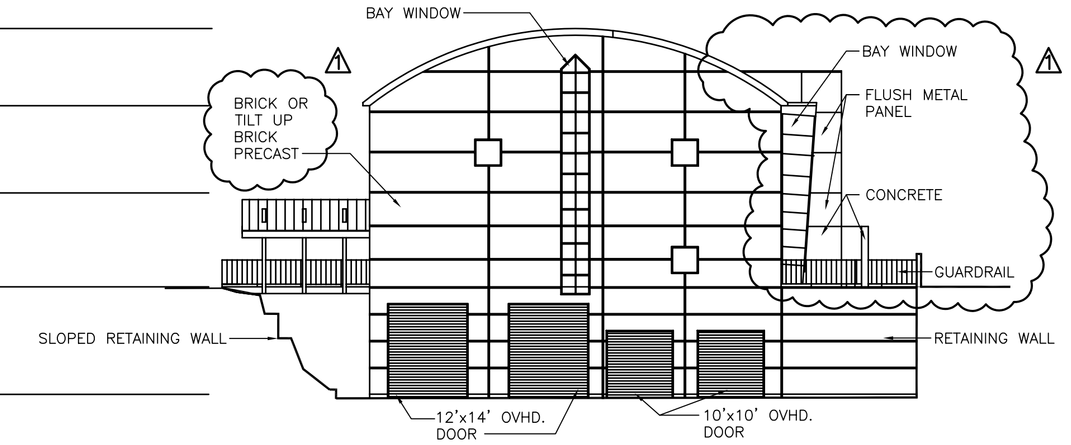

SIDE ELEVATION/ SERVICE AREA

SCALE: 1/16" = 1'-0"

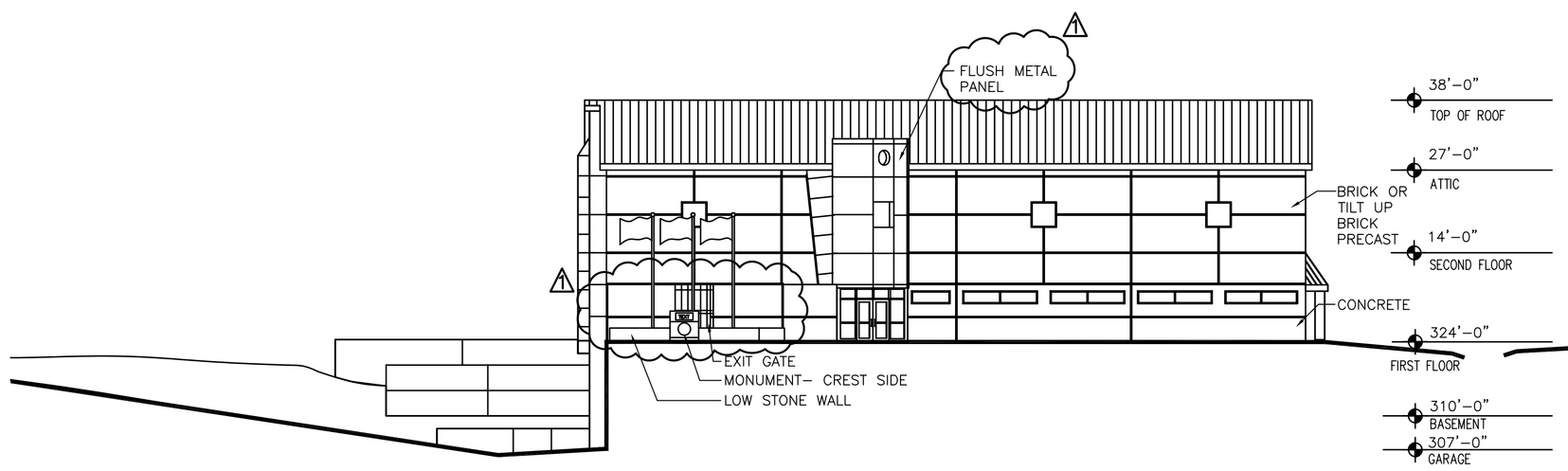

FRONT ELEVATION/ PUBLIC ENTRANCE

SCALE: 1/16" = 1'-0"

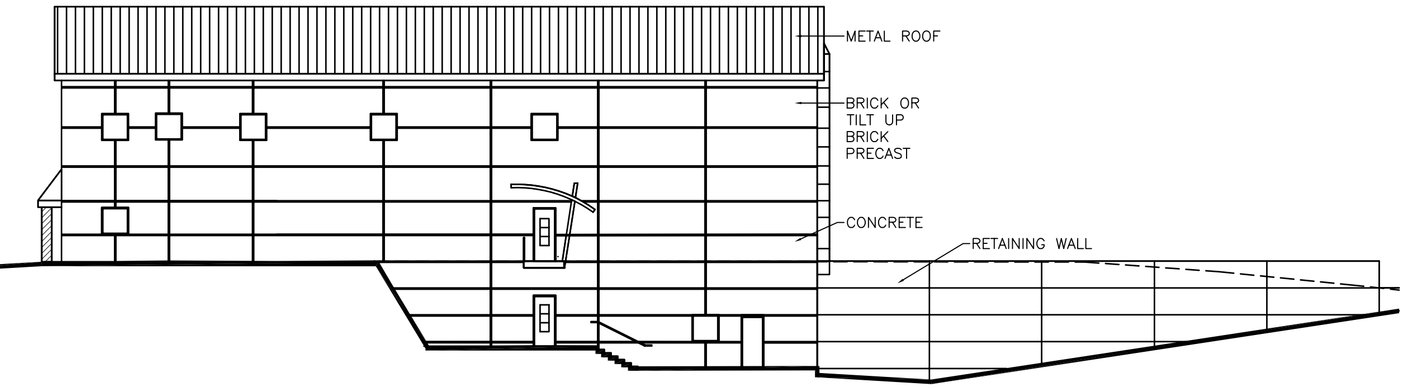

REAR ELEVATION/ SUSPECT ENTRANCE

SCALE: 1/16" = 1'-0"

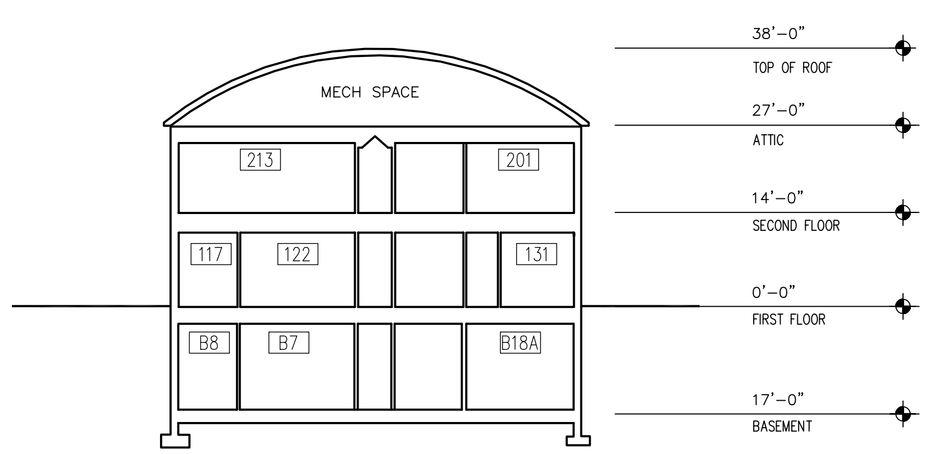

BUILDING SECTION

SCALE: 1/16" = 1'-0"

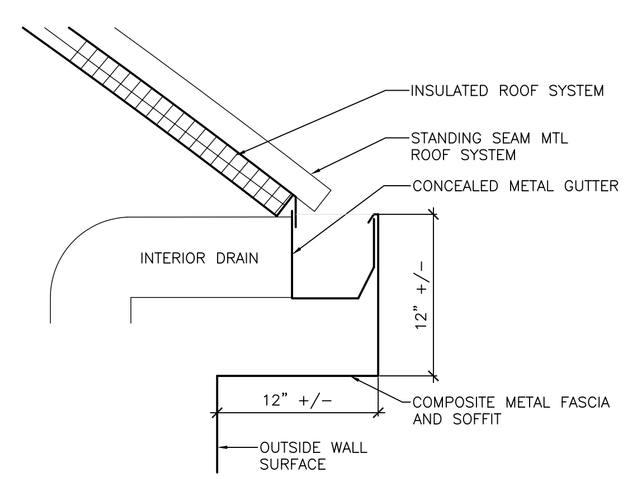

EAVE DETAIL

SCALE: 1 1/2" = 1'-0"

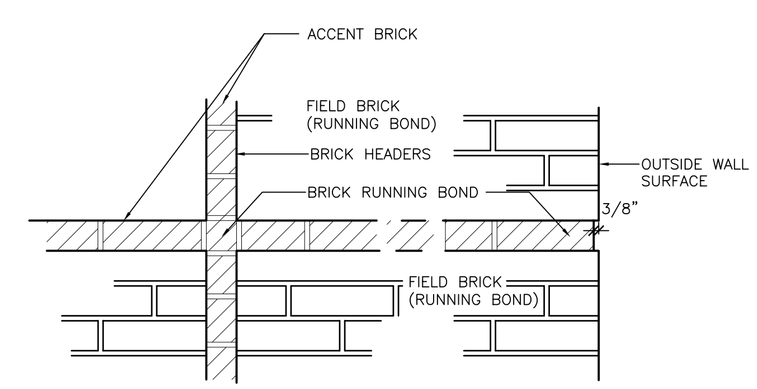

BRICK RECESS/FACADE TREATMENT DETAIL

NOTE: BRICK MAY BE TILT UP BRICK PRECAST

SCALE: 1 1/2" = 1'-0"

GRAPHIC SCALES

1/16" = 1'-0" 0' 8' 16' 32' 48'

1 1/2" = 1'-0" 0' 3" 6" 1' 2'

US Army Corps of Engineers
Norfolk District

REV.	DATE	DESCRIPTION	BY	APP.
1	19-12-04	RFP COORDINATION		

DESIGNED: BCB
DRAWN: KAB
CHECKED: TLD
SUBMITTED: TLD
DATE: 16-AUG-04
SCALE: AS SHOWN
PROJECT NO. 01011HH
DRAWING NO. XXX-XX-XX
NORFOLK DISTRICT FILE NO. XXXXXXXX-
SPECIFICATION NO.
Last worked on:
File name:
Plot scale: 1:1

NORFOLK DISTRICT
CORPS OF ENGINEERS
NORFOLK, VIRGINIA

August 16, 2004

CITY OF NEW YORK
DEP
EAST OF HUDSON ADMINISTRATION BLDG.
TOWN OF MOUNT PLEASANT

ELEVATIONS AND SECTION

A-004
SHEET 5 OF 25